



Caerphilly County Borough
2nd Replacement Local Development Plan

Candidate Sites Register

Updated June 2022
(New Ward Boundaries)



Candidate Sites Register

Introduction

As part of the 2nd Replacement Local Development Plan (LDP) process, the Council invited interested parties (developers and landowners) to identify sites for potential inclusion as allocations within the plan. This process is known as the call for candidate sites.

The candidate site submission forms, guidance notes and the candidate sites methodology paper were published in January 2021. However, the formal call for candidate sites did not commence until 1st July 2021, following the approval of the Delivery Agreement by Welsh Government. The formal call for sites took place for 8 weeks between **1st July 2021** and **31st August 2021**.

A total of 144 sites were submitted during this period for a range of uses including housing, employment, education, tourism, renewable energy and amendments to the settlement boundary.

This Candidate Sites Register has been published for information only and is not a public consultation document. The purpose of the Candidate Sites Register is to identify what land could potentially be available for inclusion in the 2nd Replacement LDP, although the submission of a Candidate Site does not represent a commitment on the part of the Council to take the site forward into the 2nd Replacement LDP.

The Candidate Sites Register contains information on the site name, location, site reference and size as well as the existing and proposed use, together with a plan showing the site boundary.

For the purpose of referencing, sites have been categorised into one of five Masterplan areas as follows:

- Caerphilly Basin (CB)
- Greater Blackwood (GB)
- Heads of the Valleys (HOV)
- Risca to Newbridge Corridor (RNC)
- Ystrad Mynach (YM)

All sites within this register will be subject to a stringent assessment process, in accordance with the **Candidate Sites Methodology**.

The initial site assessment for each site will be published as part of the Preferred Strategy consultation and this will be the opportunity for interested parties to make site specific representations. It is anticipated that the Preferred Strategy consultation will be held in Summer 2022, in accordance with the Delivery Agreement. Any representations received outside of the formal consultation on the Preferred Strategy will not be accepted.

The Preferred Strategy consultation will also provide an opportunity for site promoters to identify any new sites that were not submitted as part of the formal call for sites.

Further information on how to be kept informed on the preparation of the plan can be found at:

<https://www.caerphilly.gov.uk/Business/Planning-and-building-control-for-business/Local-Development-Plan/2nd-Replacement-LDP-up-to-2035/Register-your-interest>

Index
Caerphilly Basin

Site Ref	Site Name	Settlement	Ward	Existing Use	Proposed Use
CB001	Land south of Cefn Ilan	Abertridwr	Aber Valley	Grazing	Housing
CB002	Ness Tar	Caerphilly	St. Martins	Vacant	Housing/ Mixed Use
CB003	Land at The Oaks	Rudry	Machen and Rudry	Garden	Housing
CB004	Land at Energlyn	Caerphilly	Penyrheol	Agricultural	Housing
CB005	Catnic	Caerphilly	Morgan Jones	Manufacturing	Housing
CB006	Gwaun Gledyr	Caerphilly	Penyrheol	Agricultural	Housing
CB007	Land at Starbuck Street	Rudry	Machen and Rudry	Storage	Housing
CB008	Land at Ty Nula	Rudry	Machen and Rudry	Residential and curtilage	Housing
CB009	Land at Lower Brynhyfryd Terrace	Senghenydd	Aber Valley	Vacant	Housing
CB010	Welsh Egg Farm	Caerphilly	Penyrheol	Poultry farm	Housing
CB011	Land at Colliery Road	Llanbradach	Llanbradach	Derelict	Housing
CB012	Windsor Colliery, Abertridwr	Abertridwr	Aber Valley	Former Colliery Site	Housing
CB013	Land at Pandy Mawr Road	Bedwas	Bedwas and Trethomas	Grazing	Housing
CB014	Ty Isaf Farmlands (Site 1)	Caerphilly	Penyrheol	Farmland	Housing
CB015	Ty Isaf Farmlands (Site 2)	Caerphilly	Aber Valley	Farmland	Housing
CB016	Former Tinworks	Waterloo	Machen and Rudry	Former Tin works	Housing

Site Ref	Site Name	Settlement	Ward	Existing Use	Proposed Use
CB017	Land at Pandy Road, Phase 2	Bedwas	Bedwas and Trethomas	Grazing	Housing
CB018	Land at Watford Road	Caerphilly	St. Martins	Scrubland / Former Quarry	Housing
CB019	Land west of Mill Close	Caerphilly	Penyrheol	Vacant	Housing
CB020	Land south of Westhaven, Watford Park	Caerphilly	St. Martins	Scrubland / Woodland	Housing / Tourism
CB021	Land west of Colliery Road	Llanbradach	Llanbradach	Vacant	Housing / Tourism
CB022	Gwern Y Domen	Caerphilly	Van	Agricultural	Housing
CB023	Land south of Rudry Road	Caerphilly	Van	Agricultural	Housing
CB024	Land at Porset Row	Caerphilly	Van	Woodland	Housing
CB025	Nantycalch Farm (Option A)	Caerphilly	St. Martins	Agricultural	Housing
CB026	Garth View, Bedwas	Caerphilly	Bedwas and Trethomas	Undeveloped / open space	Housing
CB027	Land near Van Mansion	Caerphilly	Van	Agricultural	Housing
CB028	Land east of Railway Terrace	Caerphilly	St. Martins	Previously developed / former industrial	Housing and leisure
CB029	Land East of School Street	Llanbradach	Llanbradach	Vacant	Housing

Site Ref	Site Name	Settlement	Ward	Existing Use	Proposed Use
CB030	Land north of James Street	Trethomas	Bedwas and Trethomas	Vacant / public open space	Housing
CB031	Land at Bedwas Colliery	Bedwas	Bedwas and Trethomas	Disused colliery	Mixed use (including housing)
CB032	Nantycalch Farm (Option B)	Caerphilly	St. Martins	Agricultural	Housing
CB033	Nantycalch Farm (Option C)	Machen	St. Martins	Agricultural	Housing
CB034	Gelli Wastad Farm, Newport Road	Machen	Machen and Rudry	Agricultural	Housing and sustainable hydro power
CB035	Land to the south of Sunny Bank Terrace, Machen	Machen	Machen and Rudry	Garden	Housing

Greater Blackwood

Site Ref	Site Name	Settlement	Ward	Existing Use	Proposed Use
GB001	Land and Garage Buildings north of Main Road	Maesycwmmmer	Maesycwmmmer	Cars Sales, Servicing and Washing and Grassland	Housing
GB002	Land adjoining Old Junction House	Pontllanfraith	Pontllanfraith	Field	Housing
GB003	Trinant Sports and Social Club	Trinant	Crumlin	Vacant	Housing
GB004	Land west of Seda	Hawtin Park	Cefn Fforest and Pengam	Vacant	Education
GB005	Land at The Gwrhay	Argoed	Penmaen	Vacant	Housing
GB006	Land at Oakdale Terrace	Oakdale	Penmaen	Grazing	Housing
GB008	Land at Ty Mawr	Croespenmaen	Crumlin	Undeveloped land	Housing
GB009	Land at Gellideg	Maesycwmmmer	Maesycwmmmer	Undeveloped land	Housing
GB010	Land at Nant Gau	Oakdale	Penmaen	Former allotments	Housing
GB011	Land at Gellideg Heights	Maesycwmmmer	Maesycwmmmer	Hardstanding / overgrown	Housing
GB012	Land at Heol y Cefn	Blackwood	Blackwood	Agricultural	Housing
GB013	Land east of Oakdale Golf Club	Oakdale	Penmaen	Agricultural / woodland	Housing
GB014	Land off Summerfield Hall Lane	Gellihaf	Maesycwmmmer	Agricultural	Housing
GB015	Trelyn Scrapyard	Pengam	Cefn Fforest and Pengam	Mixed use (Housing / Commercial)	Mixed use (Housing / Commercial)
GB016	Land at Parkway, Penyfan	Croespenmaen	Crumlin	Vacant	Housing

Site Ref	Site Name	Settlement	Ward	Existing Use	Proposed Use
GB017	Pen Rhiw Fields, North of Central Avenue	Oakdale	Penmaen	Grazing	Housing
GB018	Land at St David's Avenue	Blackwood	Penmaen	Scrubland	Housing
GB019	1 Pentref-Y-Groes Farm	Croespenmaen	Crumlin	Agricultural / Equestrian	Commercial
GB020	1 Pentref-Y-Groes Farm	Croespenmaen	Crumlin	Agricultural / Equestrian	Commercial
GB021	Former Gellideg Industrial Estate	Maesycwmmmer	Maesycwmmmer	Vacant	Housing
GB022	Land at Parc Gwernau	Maesycwmmmer	Maesycwmmmer	Grassland / Woodland / Golf course	Mixed use
GB023	Pantysgawen Farm	Croespenmaen	Crumlin	Grazing	Housing
GB024	Tir Philkins Colliery	Woodfieldside	Penmaen	Grazing	Housing
GB025	Land south of Heol Y Dderwen	Blackwood	Cefn Fforest and Pengam	Vacant	Housing
GB026	Land east of Heol Y Dderwen	Blackwood	Cefn Fforest and Pengam	Vacant	Housing
GB027	Briery House, Aberbeeg	Abertillery	Crumlin	Agricultural	Housing
GB028	Former Pontllanfraith School and Playing Fields	Pontllanfraith	Pontllanfraith	Former school and playing fields	Housing
GB029	Former Oakdale Comprehensive	Oakdale	Penmaen	Former school	Housing

Site Ref	Site Name	Settlement	Ward	Existing Use	Proposed Use
GB030	Land at Cwmgelli Farm	Blackwood	Blackwood	Agricultural	Housing
GB031	Land off Woodfield Park Lane	Woodfieldside	St. Cattwg	Agricultural	Housing
GB032	Land at Penrhiw Bengi Lane	Oakdale	Penmaen	Agricultural	Housing
GB033	Land at Pencoed Fawr Farm, off Beaumaris Way	Blackwood	Blackwood	Agricultural	Housing

Heads of the Valleys

Site Ref	Site Name	Settlement	Ward	Existing Use	Proposed Use
HOV001	Land adjacent to McLaren Cottages	Abertysswg	Moriah and Pontlottyn	Grazing	Housing
HOV002	Land at Markham Colliery	Markham	Argoed	Former Colliery site	Green Energy
HOV003	Land south of Springfield Terrace	Hollybush	Argoed	Stables / Grazing	Settlement boundary review
HOV004	Land at Coed-y-Brain House	Aberbargoed	Aberbargoed and Bargoed	Grazing	Housing
HOV005	Land at 60 Abernant Road	Markham	Argoed	Vacant	Housing/ Tourism
HOV006	Land at Coed-y-Brain House (site 2)	Aberbargoed	Aberbargoed and Bargoed	Grazing	Housing
HOV007	Land at Coed-y-Brain House (site 3)	Aberbargoed	Aberbargoed and Bargoed	Grazing	Housing
HOV008	Land north of Glan y Nant	Rhymney	Twyn Carno	Informal open space	Education
HOV009	Land at former Station House	Rhymney	Twyn Carno	Gypsy site	Authorised Gypsy site
HOV010	Land at Abernant Road	Markham	Argoed	Vacant	Housing
HOV011	Land east of the A4048	Hollybush	Argoed	Mixed use (Housing / Commercial)	Mixed use (Housing / Commercial)

Site Ref	Site Name	Settlement	Ward	Existing Use	Proposed Use
HOV012	Land at Heol Pen Rhiw'r Eglwys	Bedwellty	Argoed	Mixed use (Housing / Commercial)	Mixed use (Housing / Commercial)
HOV013	Land at Gelliwen Farm	Markham	New Tredegar	Farmland	Campsite
HOV014	Land south of Hillside Park	Gilfach	Gilfach	Stables / Grazing	Housing
HOV015	Land at Park Estate	Bargoed	Aberbargoed and Bargoed	Open Space	Housing
HOV016	Land opposite Heolddu Grove	Bargoed	Aberbargoed and Bargoed	Open Space	Housing
HOV017	Land east of Brynhyfryd	Pontlottyn	Moriah and Pontlottyn	Greenspace	Housing
HOV018	Land South of Greensway	Abertysswg	Moriah and Pontlottyn	Informal open space	Housing
HOV019	Aberbargoed Plateau	Aberbargoed	Aberbargoed and Bargoed	Reclaimed colliery site	Housing, leisure and education
HOV020	Former Aldi site	Rhymney	Twyn Carno	Vacant / previously developed	Housing
HOV021	Land off Manmoel Road	Manmoel	Argoed	Undeveloped / agriculture	Housing
HOV101	Land west of Carn y Tyla Terrace	Abertysswg	Moriah and Pontlottyn	Agricultural	Housing
HOV102	Maerdy Crossing	Rhymney	Moriah and Pontlottyn	Vacant	Housing

Site Ref	Site Name	Settlement	Ward	Existing Use	Proposed Use
HOV103	Land at Heol Fargoed	Bargoed	Aberbargoed and Bargoed	Disused playing fields and tennis courts	Housing
HOV104	Land east of John Street	Markham	Argoed	Grazing	Housing

Risca to Newbridge Corridor

Site Ref	Site Name	Settlement	Ward	Existing Use	Proposed Use
RNC001	Land at 66 Llanfach Road	Abercarn	Abercarn	Garden	Housing
RNC002	Land at Gelli-Unig Place	Pontywaun	Crosskeys	Vacant	Housing
RNC003	Land between Twyn Gwyn Road and Mount Pleasant	Ynysddu	Ynysddu	Scrubland	Housing/ Tourism
RNC004	Land at Sofrydd Road	Hafodyrynys	Crumlin	Agricultural	Housing
RNC005	Former Cwmcarn High School	Abercarn	Abercarn	Vacant	Education
RNC006	Former allotments	Wattsville	Ynysddu	Former allotments	Housing
RNC007	Land at Inn on the Park, Fields Park	Newbridge	Newbridge	Derelict	Housing
RNC008	Land west of Albertina Road	Newbridge	Crumlin	Agricultural	Housing
RNC009	Land north of Ramping Road	Cwmcarn	Abercarn	Field parcel	Settlement boundary review
RNC010	Land north of Tribute Avenue	Cwmcarn	Abercarn	Field parcel	Settlement boundary review
RNC011	Penyfan Farm, Risca Road (Site 1)	Risca	Risca East	Agricultural	Housing
RNC012	Penyfan Farm, Risca Road (Site 2)	Risca	Risca East	Agricultural	Housing
RNC013	Glanhowy Road	Wyllie	Ynysddu	Scrubland	Housing
RNC014	Land south of the Glade	Wyllie	Ynysddu	Scrubland	Housing

Site Ref	Site Name	Settlement	Ward	Existing Use	Proposed Use
RNC015	Land at cycle path	Wyllie	Ynysddu	Cycle path	Housing
RNC016	Land west of Pen y Cwarel Road	Wyllie	Ynysddu	Vacant	Housing
RNC017	Land at Snowdon Close,	Risca	Risca East	Informal green space	Housing
RNC018	Land north of Holly Road	Risca	Risca East	Vacant	Housing
RNC019	Land south of Holly Road (West)	Risca	Risca East	Informal leisure	Housing
RNC020	Land south of Holly Road (East)	Risca	Risca East	Informal leisure	Housing
RNC021	Land at Tynewydd Park	Risca	Risca East	Field parcel	Housing
RNC022	Land at Ty Darren	Risca	Risca West	Vacant	Housing
RNC023	Council Service Site, Brookland Road	Risca	Risca West	Part vacant, part community facility	Housing
RNC024	Land next to Risca Leisure Centre	Risca	Risca East	Vacant	Proposed extension of Risca's defined settlement boundary
RNC025	Land at Elm Drive	Pontymister	Risca East	Agricultural	Housing
RNC026	Twyn Gwyn Farm	Newbridge	Crumlin	Agricultural	Renewable Energy/Housing
RNC027	Land at the rear of Holly Road flats	Risca	Risca East	Woodland	Housing
RNC028	Land at Pen-y-Cwarel Road	Wyllie	Ynysddu	Vacant	Housing

Ystrad Mynach

Site Ref	Site Name	Settlement	Ward	Existing Use	Proposed Use
YM001	Land north of Cae Ysgubor	Cefn Hengoed	Hengoed	Agricultural	Housing
YM002	Land north of Brooklands	Nelson	Nelson	Scrubland	Housing
YM003	Land west of Bwl Road	Nelson	Nelson	Garden, Stables and Pasture	Housing
YM004	Land adjacent to 18 Haulwen Road	Penpedairheol	St. Cattwg	Grazing	Housing
YM005	DCWW Depot, Pentwyn Road	Nelson	Nelson	Office / Depot	Housing
YM006	Land at Caerphilly Road	Tredomen	Ystrad Mynach	Agricultural	Employment
YM007	Land south of Gelligaer Court	Penpedairheol	St. Cattwg	Agricultural	Housing
YM008	Land at Mountain Way	Nelson	Nelson	Agricultural	Housing
YM009	Land off Twyn Road	Ystrad Mynach	Maesycwmmmer	Vacant	Mixed use (A3/B1/C1/SG)
YM010	Land at Rhos Farm	Penpedairheol	St. Cattwg	Agricultural	Housing
YM011	Land north of A472	Tredomen	Ystrad Mynach	Scrubland	Employment
YM012	Land south of A472	Tredomen	Ystrad Mynach	Agricultural	Mixed use (Housing / Employment)
YM013	Land at Glyngaer Road	Penpedairheol	St. Cattwg	Grazing	Housing

Site Ref	Site Name	Settlement	Ward	Existing Use	Proposed Use
YM014	Gelligaer Uchaf Farm, Gelligaer Road (Site 1)	Gelligaer	St. Cattwg	Waste and Recycling with renewable energy generation	Waste and Recycling with renewable energy generation
YM015	Land north and east of Cefn Hengoed	Cefn Hengoed	St. Cattwg	Agricultural / Grazing	Housing
YM016	Gelligaer Uchaf Farm, Gelligaer Road (Site 2)	Gelligaer	St. Cattwg	Operational quarry and agricultural land	Quarry
YM017	Land at Cefn Llwynau Farm, Penallta Road	Penybryn	St. Cattwg	Agricultural	Housing
YM018	Land at Forest Avenue	Cefn Hengoed	Hengoed	Agricultural	Housing
YM019	Land at Hengoed Avenue	Cefn Hengoed	Hengoed	Agricultural	Housing
YM020	Land at Myrtle Grove	Hengoed	Hengoed	Vacant	Housing
YM021	Land east of Maes-y-Onen, Maes Mafon	Nelson	Nelson	Leisure / green space	Housing
YM022	Land south of Gwaun Fro	Penpedairheol	St. Cattwg	Agricultural	Housing
YM023	Land south of Kestrel View	Hengoed	Hengoed	Leisure / green space	Housing
YM024	Land West of West Road	Penallta	St. Cattwg	Green space / green wedge / grazing	Housing
YM025	Land east of Penybryn Terrace	Penybryn	St. Cattwg	Undeveloped / public open space	Housing
YM026	Land at Ty Du Farm	Nelson	Nelson	Agricultural	Commercial and housing

Site Ref	Site Name	Settlement	Ward	Existing Use	Proposed Use
YM027	Land adjacent to Tir y Berth Farm, Hengoed Road	Penpedairheol	St. Cattwg	Agricultural	Housing
YM028	Land at Tir Jack Farm	Penpedairheol	St. Cattwg	Agricultural	Housing
YM029	Partmart Automotive Recycling, Sparesworld and Kalen Bungalow, Cardiff Road	Tir-y-berth	St. Cattwg	Motor-parts salvage yard and housing	Housing

CB001

1:2,500

Tir i'r de o Cefn llan, Abertridwr (Cwm Aber)

Defnydd presennol: Pori

Defnydd arfaethedig: Tai

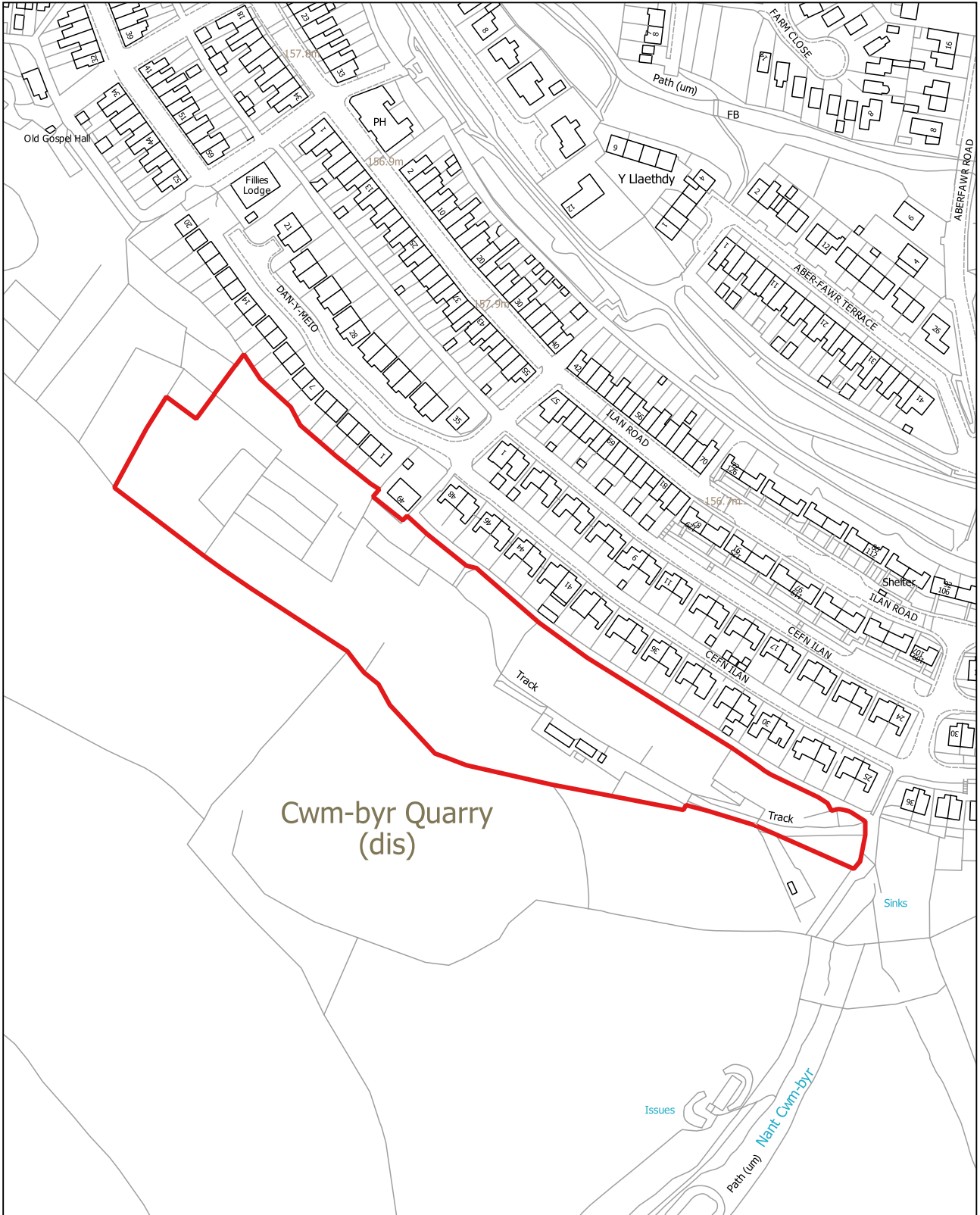
Arwnebedd v safle: 1.97 Ha

Land south of Cefn llan, Abertridwr (Aber Valley)

Existing Use: Grazing

Proposed use: Housing

Site Area: 1.97 Ha



CB002

1:5,000

Ness Tar, Caerffili (Martin Sant)

Defnydd presennol: Gwag

Defnydd arfaethedig: Tai / Defnydd cymysg

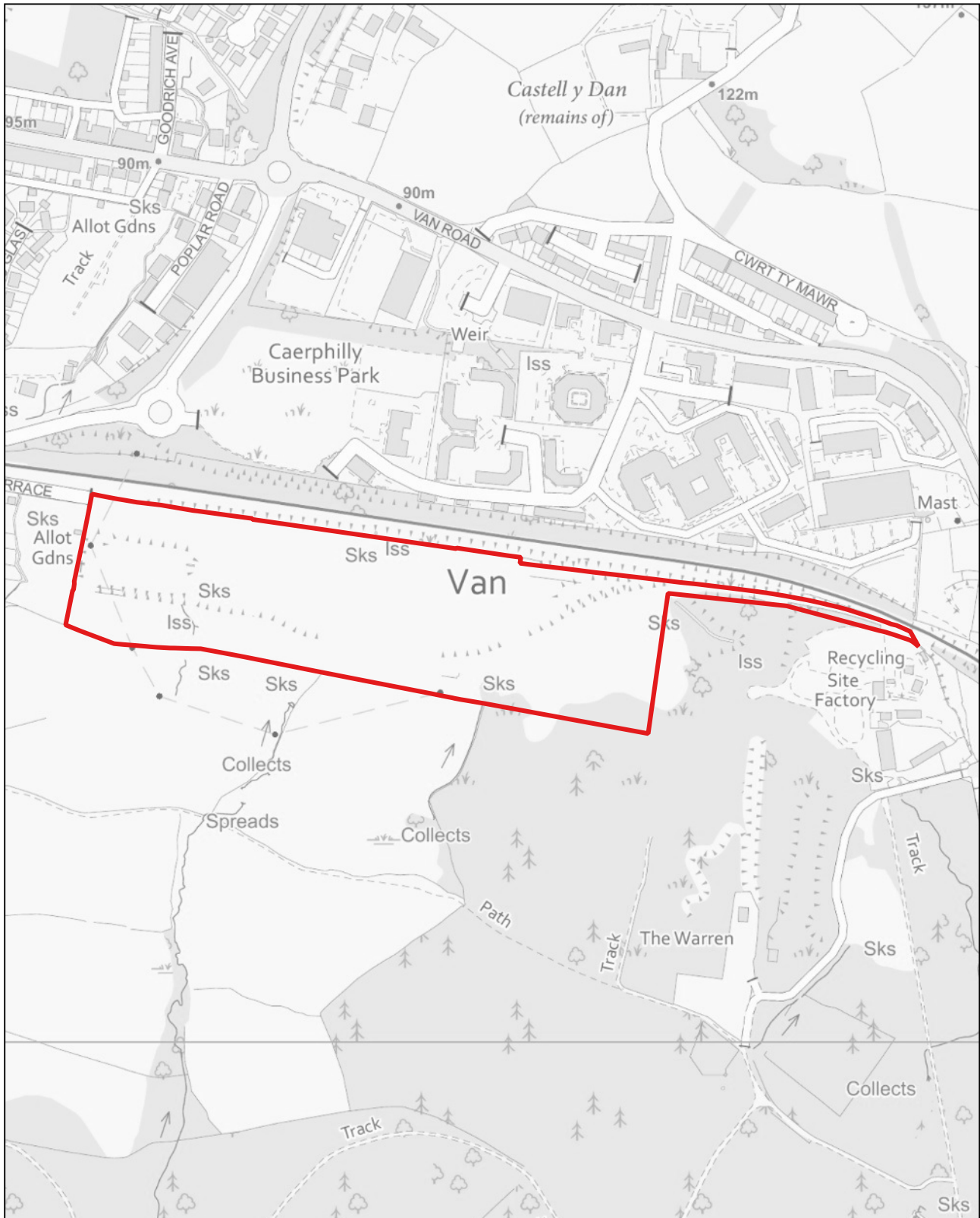
Arwnebedd v safle: 6.64 Ha

Ness Tar, Caerphilly (St. Martins)

Existing Use: Vacant

Proposed use: Housing/ Mixed Use

Site Area: 6.64 Ha



CB003

1:1,250

Tir yn The Oaks, Rhydri (Machen a Rudry)

Defnydd presennol: Gardd

Defnydd arfaethedig: Tai

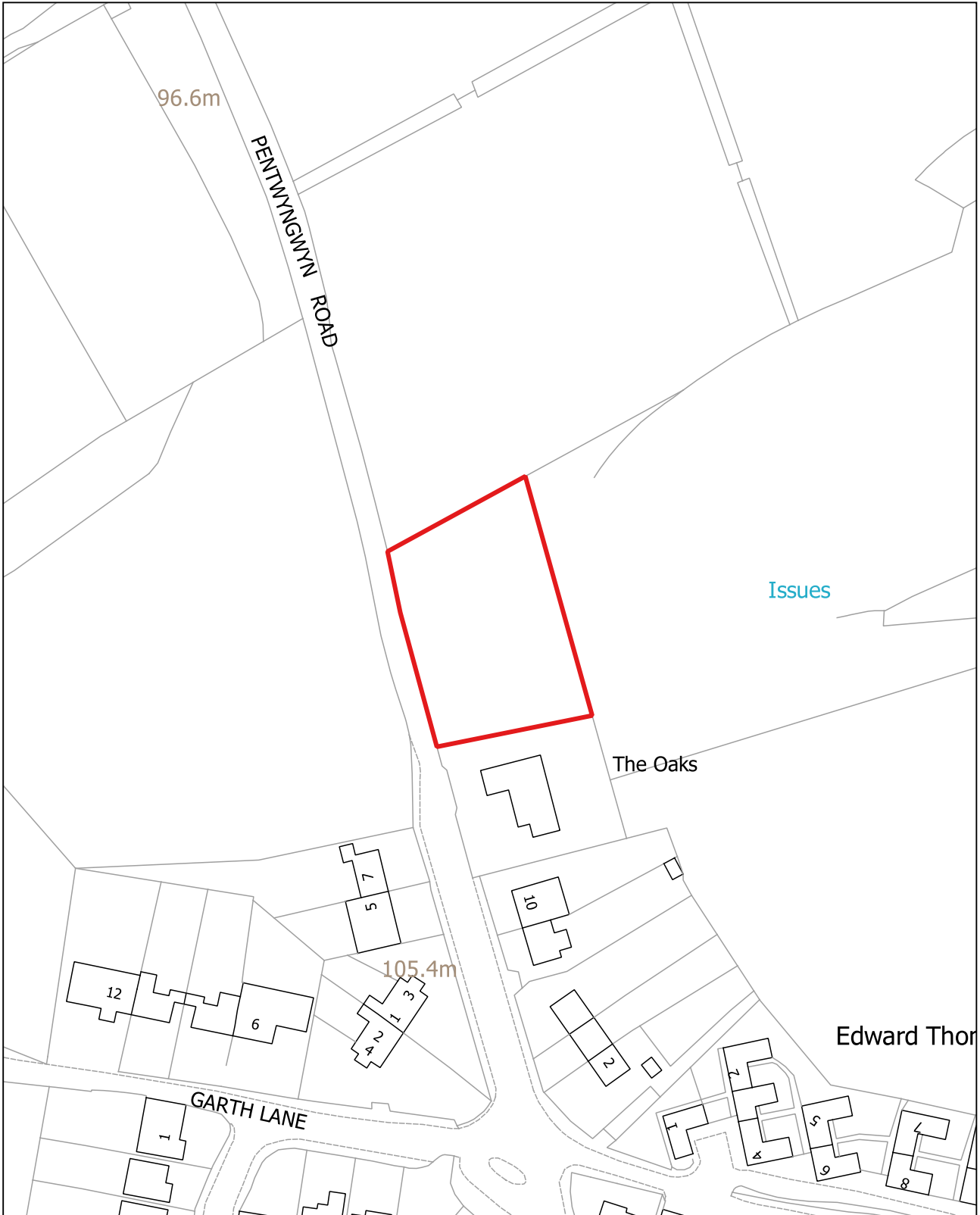
Arwynebedd v safle: 0.17 Ha

Land at The Oaks, Rudry (Machen and Rudry)

Existing Use: Garden

Proposed use: Housing

Site Area: 0.17 Ha



CB005

1:2,500

Catnic, Caerffili (Morgan Jones)

Defnydd presennol: Gweithgynhyrchu

Defnydd arfaethedig: Tai

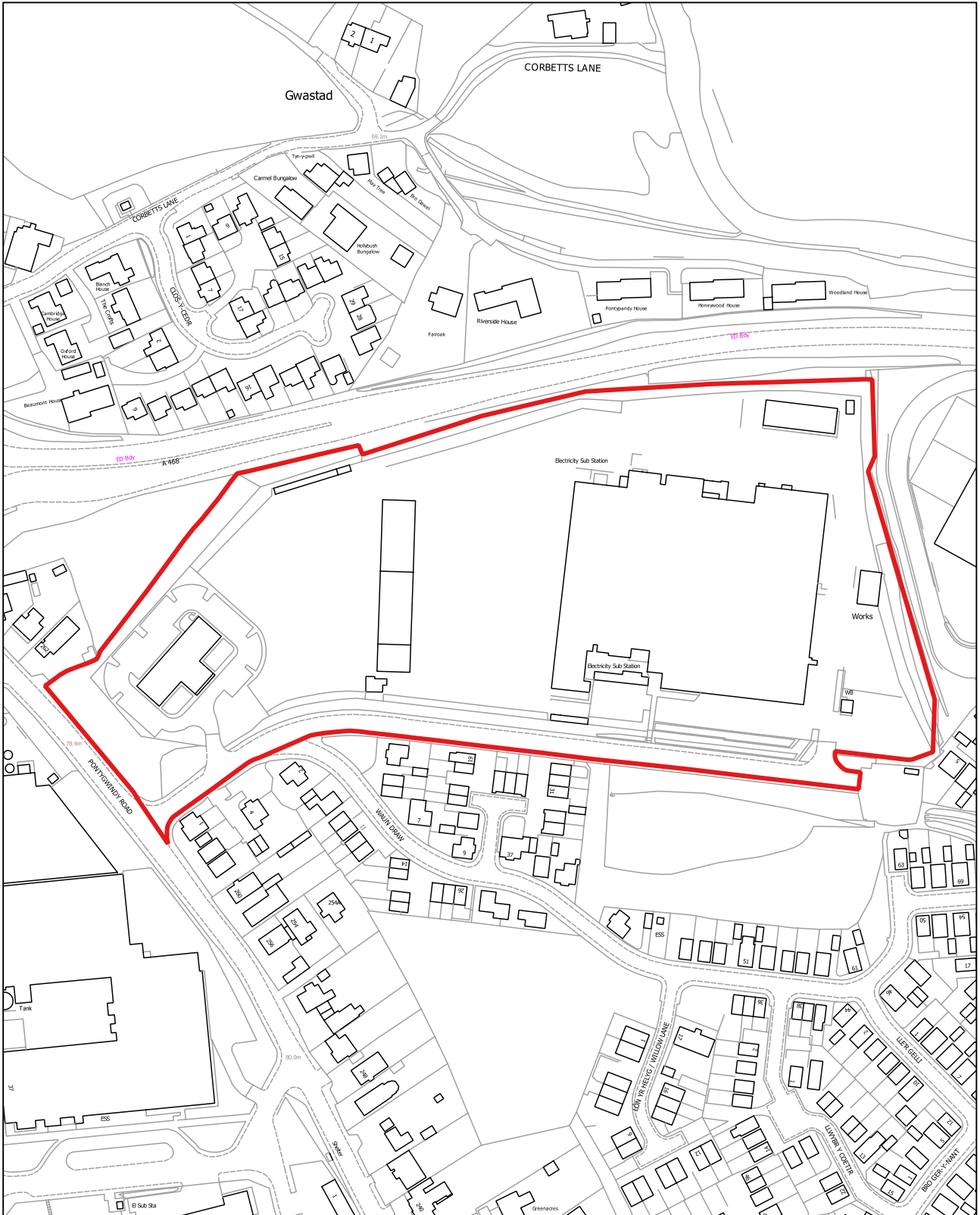
Arwnebedd v safle: 5.03 Ha

Catnic, Caerphilly (Morgan Jones)

Existing Use: Manufacturing

Proposed use: Housing

Site Area: 5.03 Ha



CB006

1:5,000

Gwaun Gledyr, Caerffili (Pen-yr-heol)

Defnydd presennol: Amaethyddol

Defnydd arfaethedig: Tai

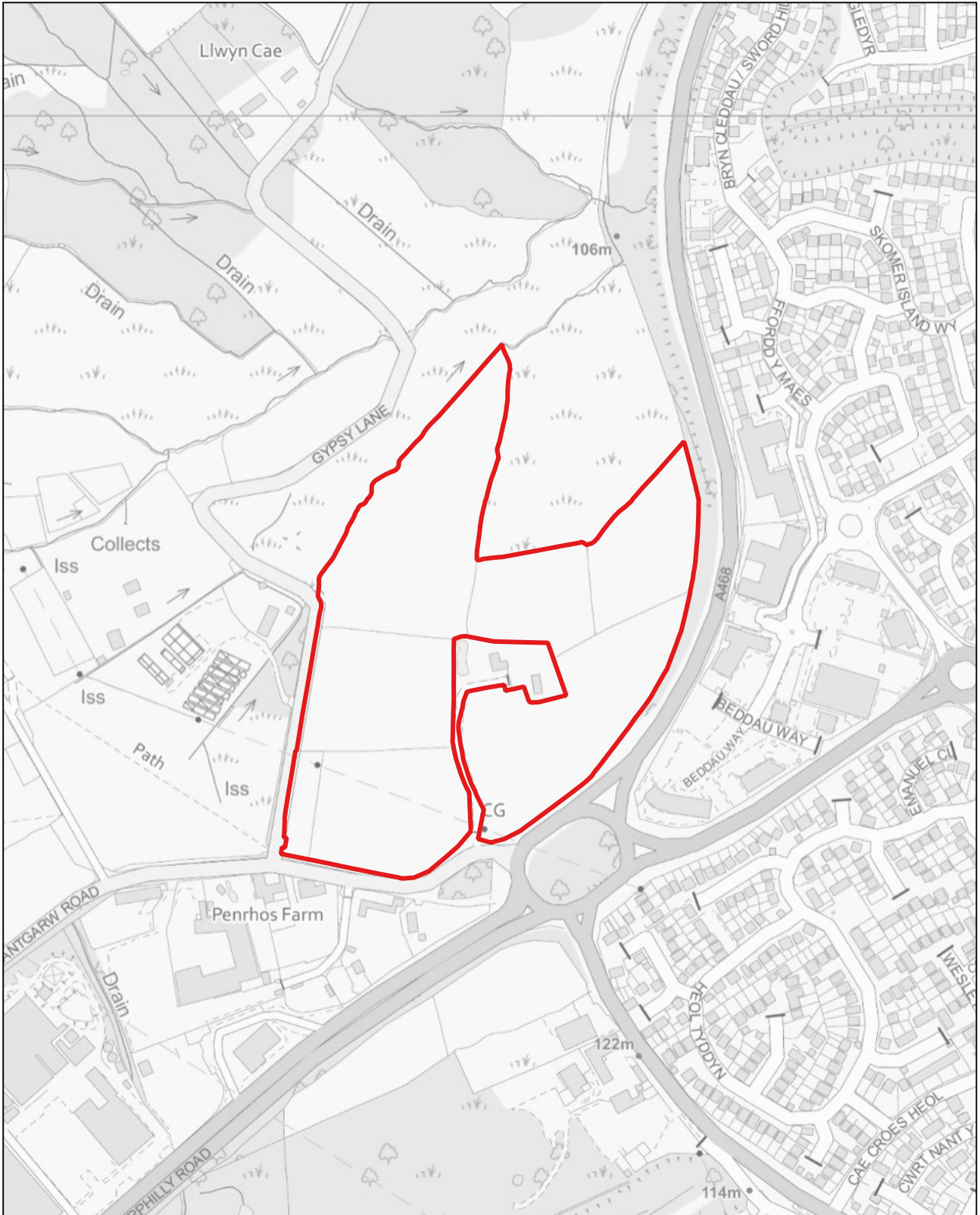
Arwnebedd v safle: 8.94 Ha

Gwaun Gledyr, Caerphilly (Penyrheol)

Existing Use: Agricultural

Proposed use: Housing

Site Area: 8.94 Ha



CB007

1:1,250

Tir yn Starbuck Street, Rhydri (Machen a Rudry)

Defnydd presennol: Storio

Defnydd arfaethedig: Tai

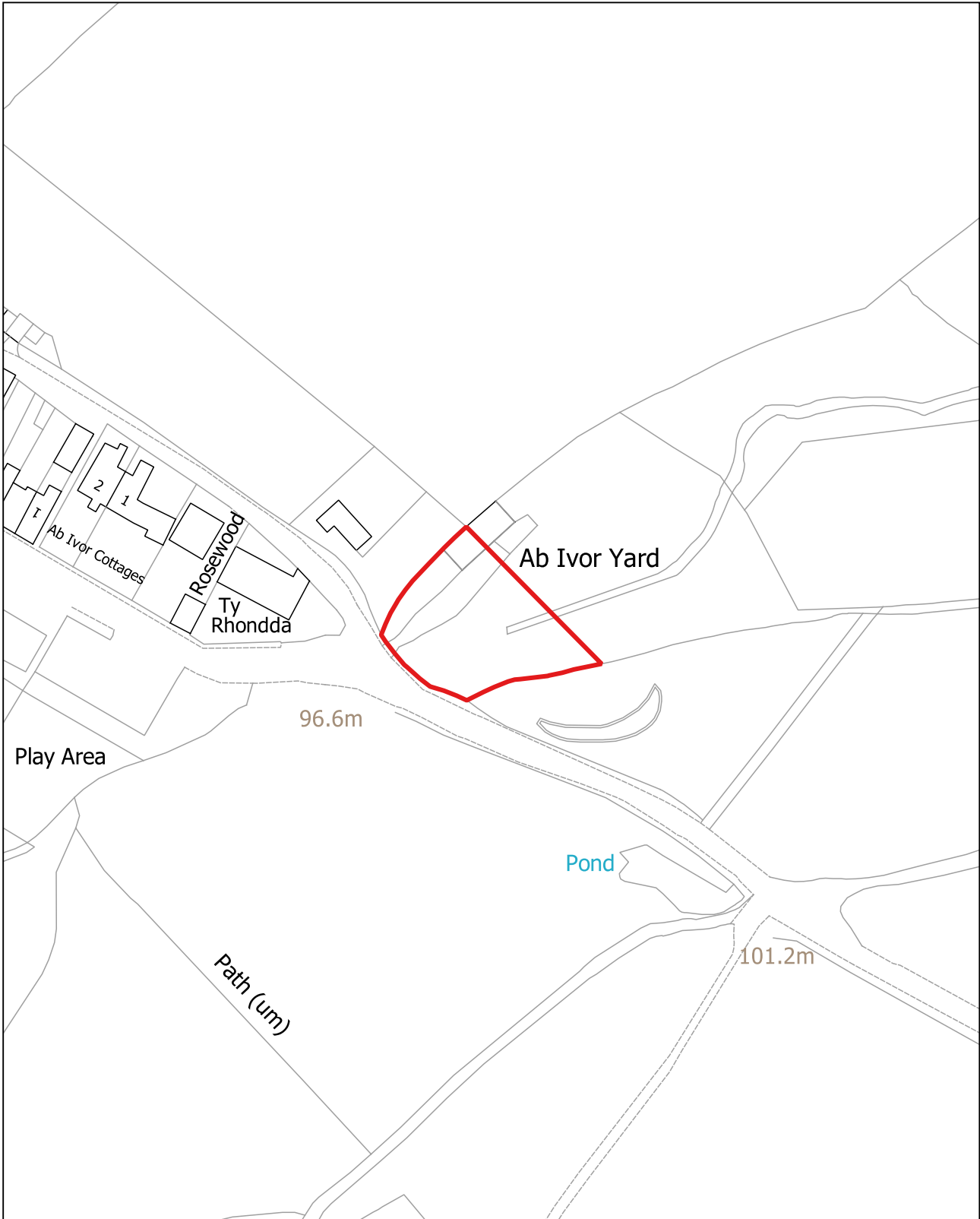
Arwynebedd v safle: 0.1 Ha

Land at Starbuck Street, Rudry (Machen and Rudry)

Existing Use: Storage

Proposed use: Housing

Site Area: 0.1 Ha



CB008

1:2,500

Tir yn Ty Nula, Rhydri (Machen a Rudry)

Defnydd presennol: Preswyl a chwrttil

Defnydd arfaethedig: Tai

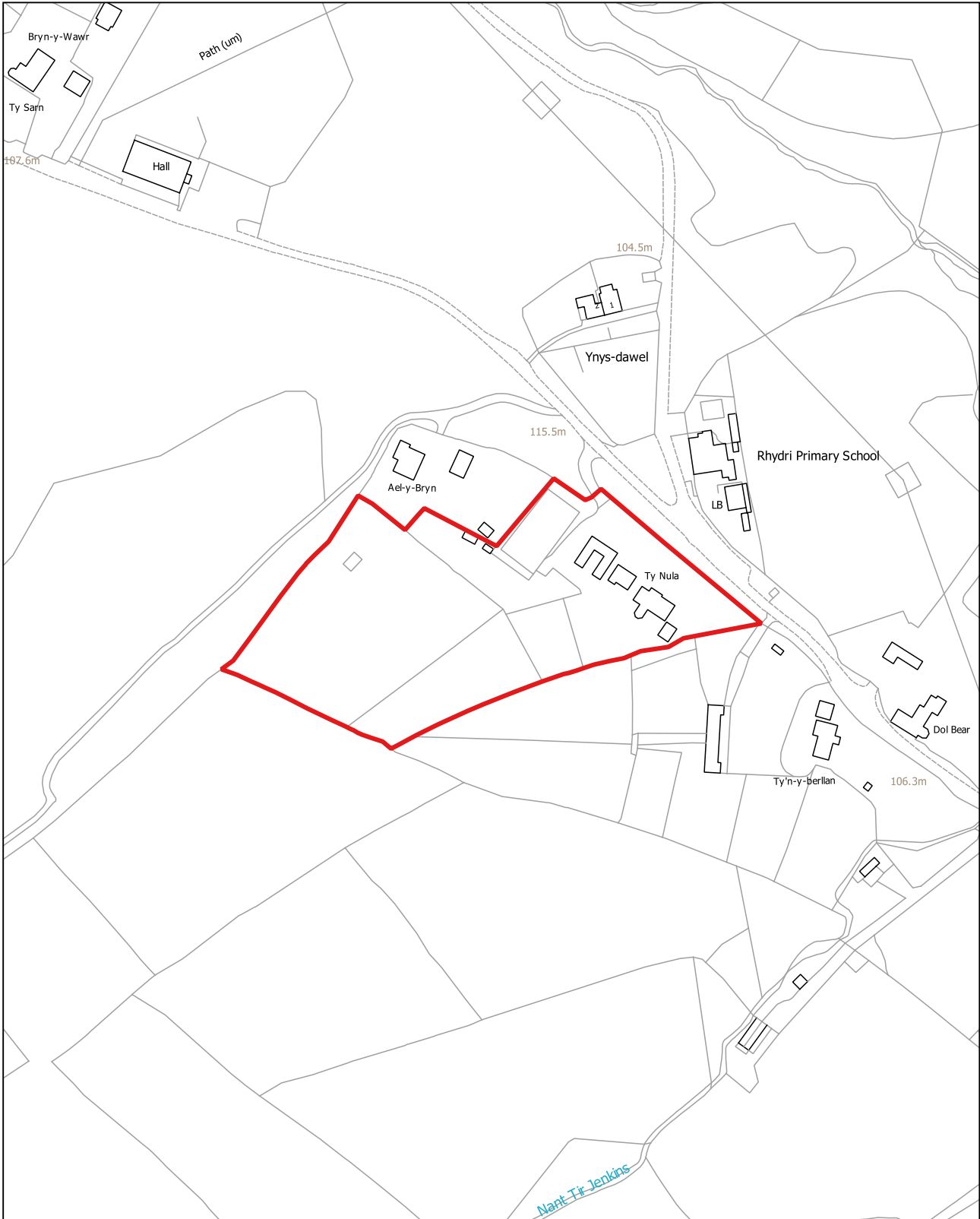
Arwnebedd v safle: 1.44 Ha

Land at Ty Nula, Rudry (Machen and Rudry)

Existing Use: Residential and curtilage

Proposed use: Housing

Site Area: 1.44 Ha



CB009

1:1,250

Tir yn Lower Brynhyryd Terrace, Senghenydd (Cwm Aber)

Defnydd presennol: Gwag

Defnydd arfaethedig: Tai

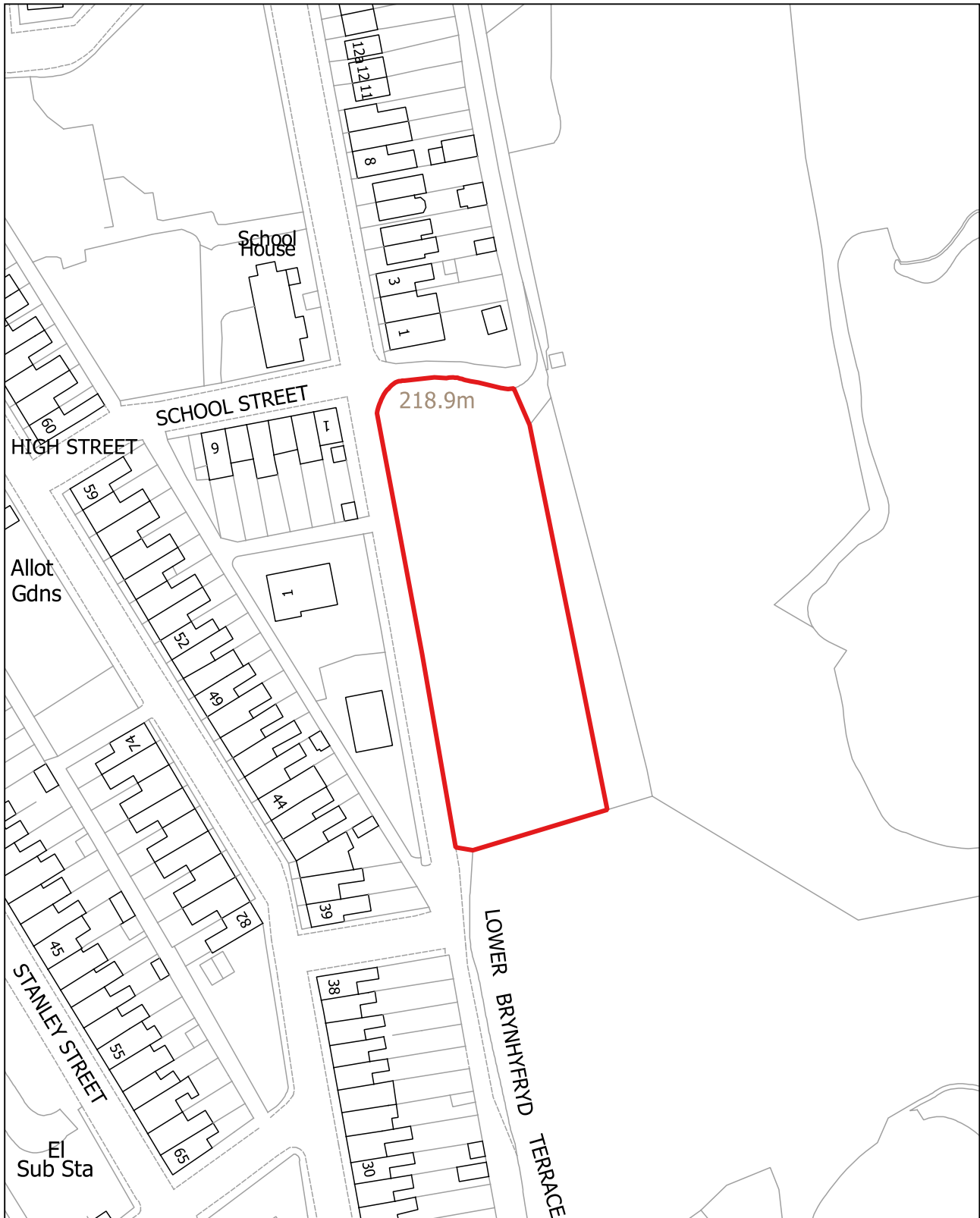
Arwnebedd v safle: 0.33 Ha

Land at Lower Brynhyryd Terrace, Senghenydd (Aber Valley)

Existing Use: Vacant

Proposed use: Housing

Site Area: 0.33 Ha



CB010

1:1,250

Fferm Welsh Egg, Caerffili (Pen-yr-heol)

Defnydd presennol: Fferm ddofednod

Defnydd arfaethedig: Tai

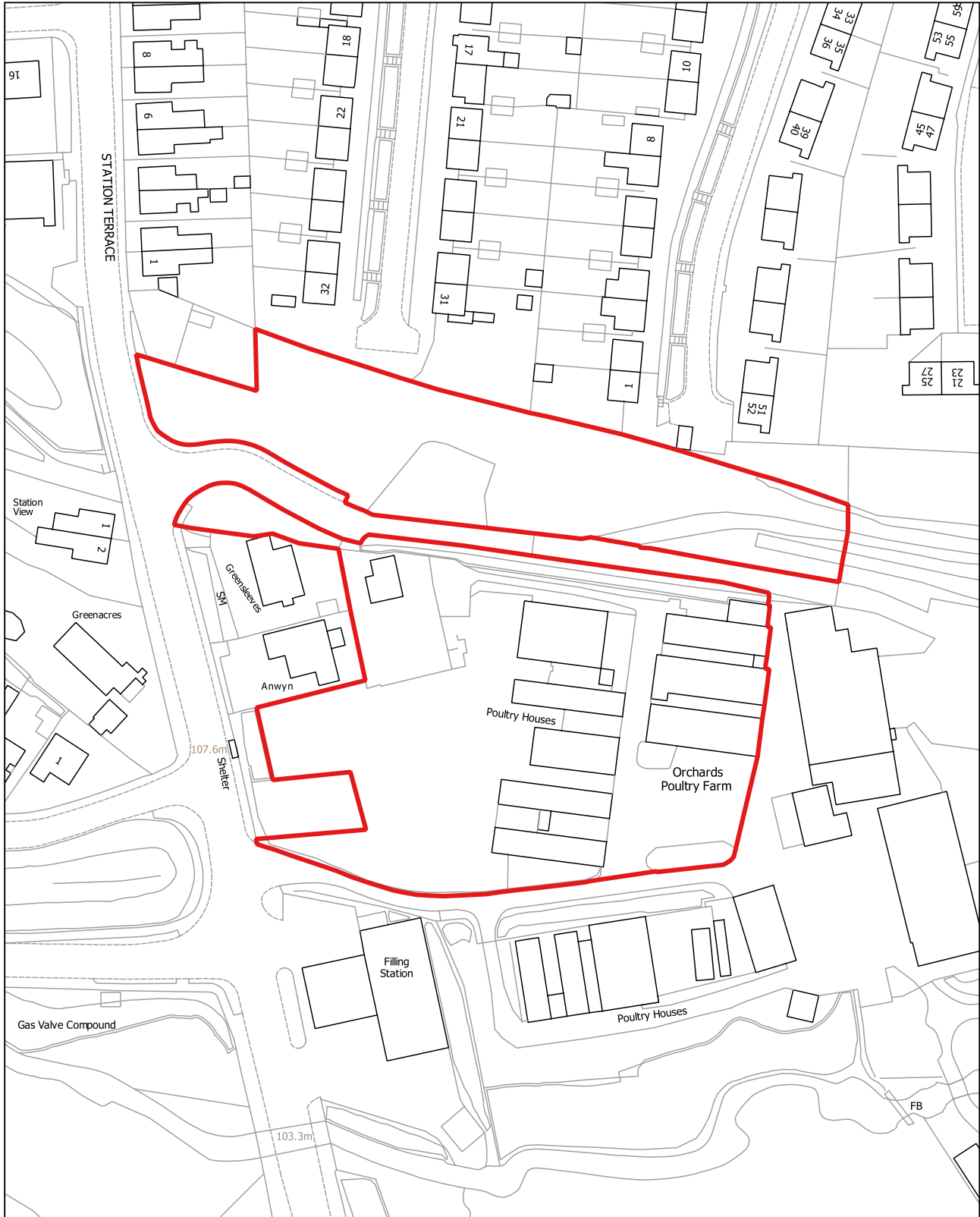
Arwnebedd v safle: 1.05 Ha

Welsh Egg Farm, Caerphilly (Penyrheol)

Existing Use: Poultry farm

Proposed use: Housing

Site Area: 1.05 Ha



CB011

1:5,000

Tir yn Heol Pwll Glo, Llanbradach (Llanbradach)

Defnydd presennol: Diffaith

Defnydd arfaethedig: Tai

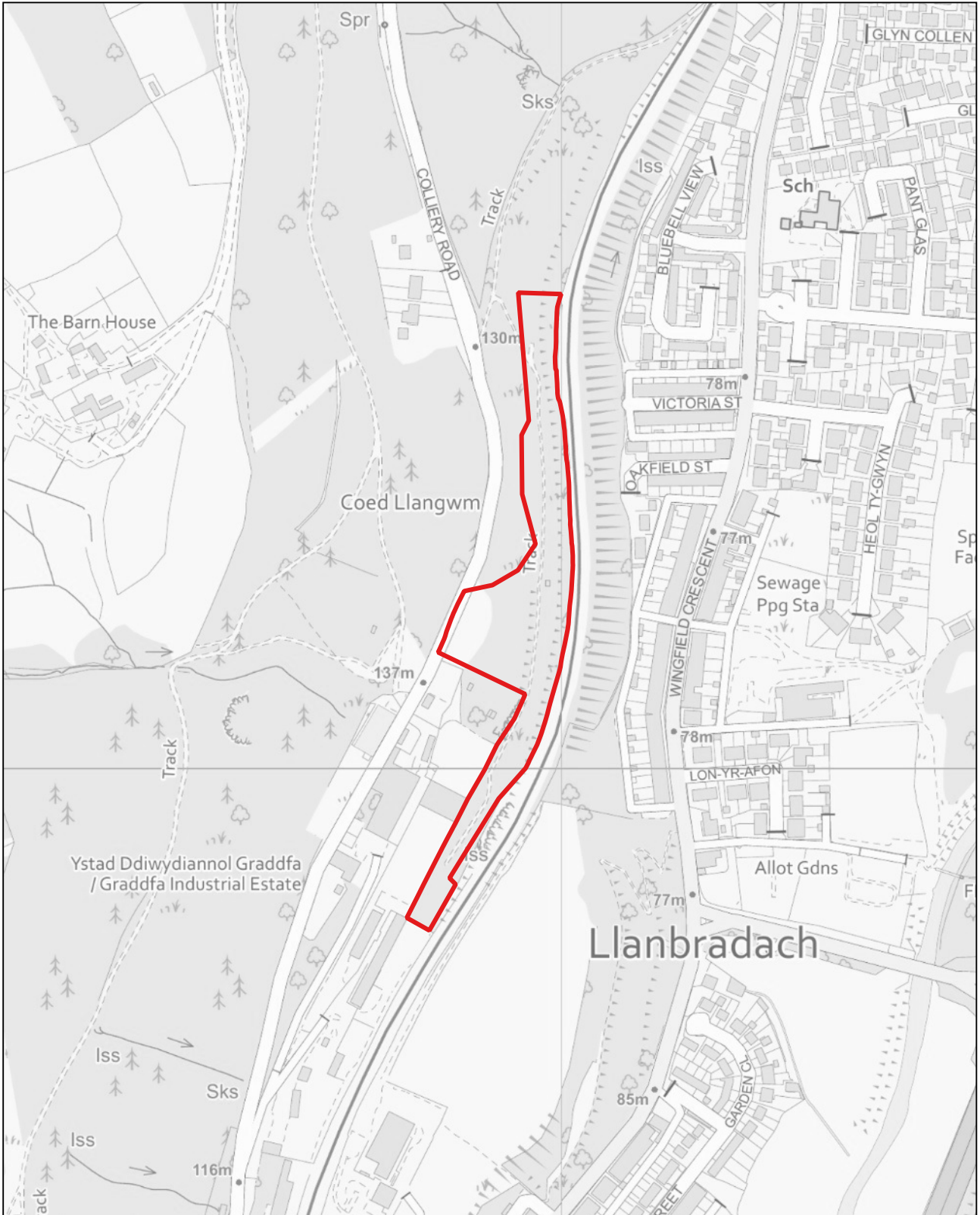
Arwnebedd v safle: 2.29 Ha

Land at Colliery Road, Llanbradach (Llanbradach)

Existing Use: Derelict

Proposed use: Housing

Site Area: 2.29 Ha



CB012

1:2,500

Glofa Windsor, Abertridwr, Abertridwr (Cwm Aber)

Defnydd presennol: Safle hen lofa

Defnydd arfaethedig: Tai

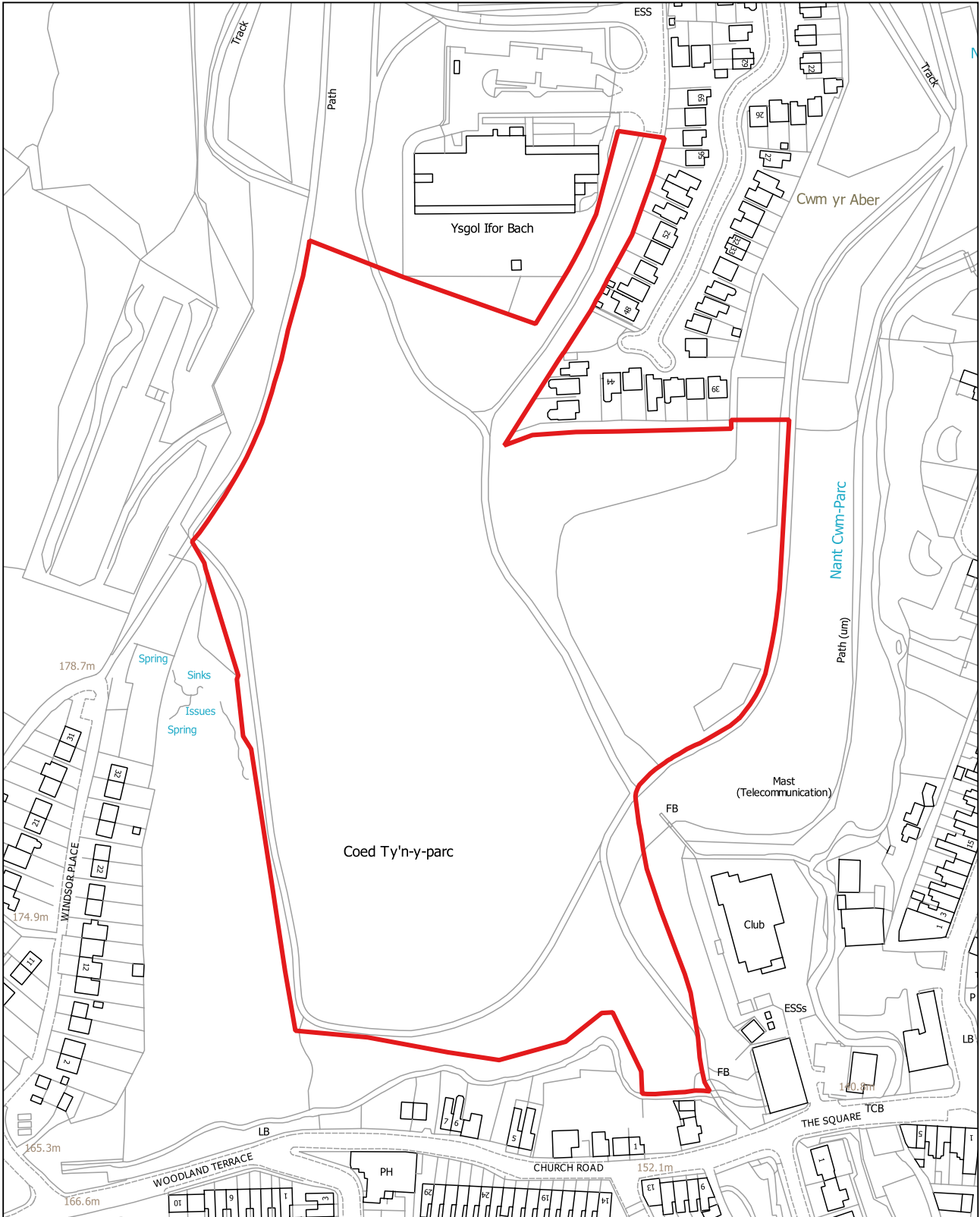
Arwnebedd v safle: 6.28 Ha

Windsor Colliery, Abertridwr, Abertridwr (Aber Valley)

Existing Use: Former Colliery Site

Proposed use: Housing

Site Area: 6.28 Ha



© Hawlfraint y Goron a hawliau cronfa ddata 2022, AO 100025372.

© Crown copyright and database rights 2022, OS 100025372.

CB013

1:1,250

Tir yn Pandy-mawr Road, Bedwas (Bedwas a Tretomos)

Defnydd presennol: Pori

Defnydd arfaethedig: Tai

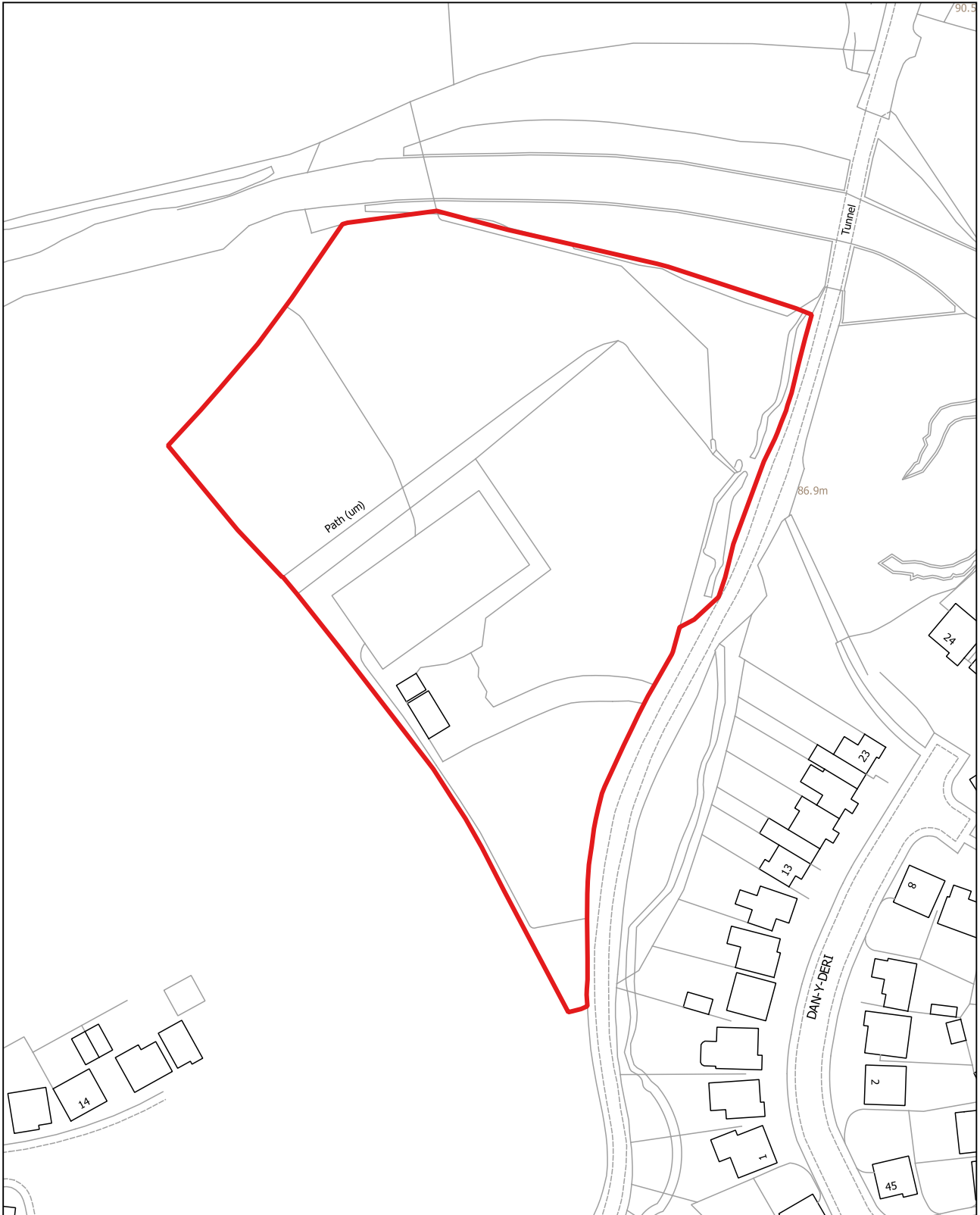
Arwnebedd v safle: 1.22 Ha

Land at Pandy Mawr Road, Bedwas (Bedwas and Trethomas)

Existing Use: Grazing

Proposed use: Housing

Site Area: 1.22 Ha



CB014

1:1,250

Tir ffermio Ty Isaf (Safle 1), Caerffili (Pen-yr-heol)

Defnydd presennol: Tir ffermio

Defnydd arfaethedig: Tai

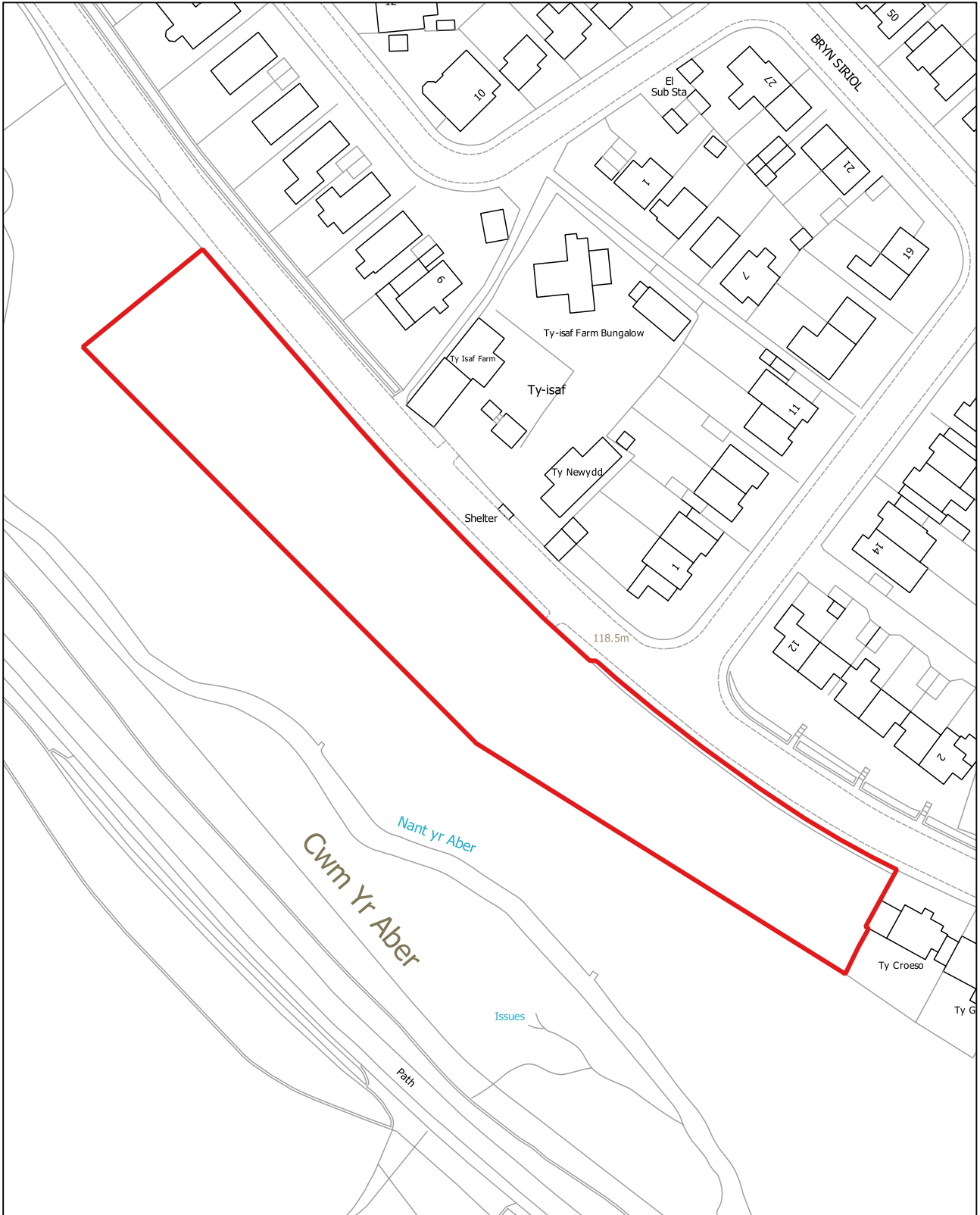
Arwnebedd v safle: 0.6 Ha

Ty Isaf Farmlands (Site 1), Caerphilly (Penyrheol)

Existing Use: Farmland

Proposed use: Housing

Site Area: 0.6 Ha



CB015

1:1,250

Tir ffermio Ty Isaf (Safle 2), Caerffili (Cwm Aber)

Defnydd presennol: Tir ffermio

Defnydd arfaethedig: Tai

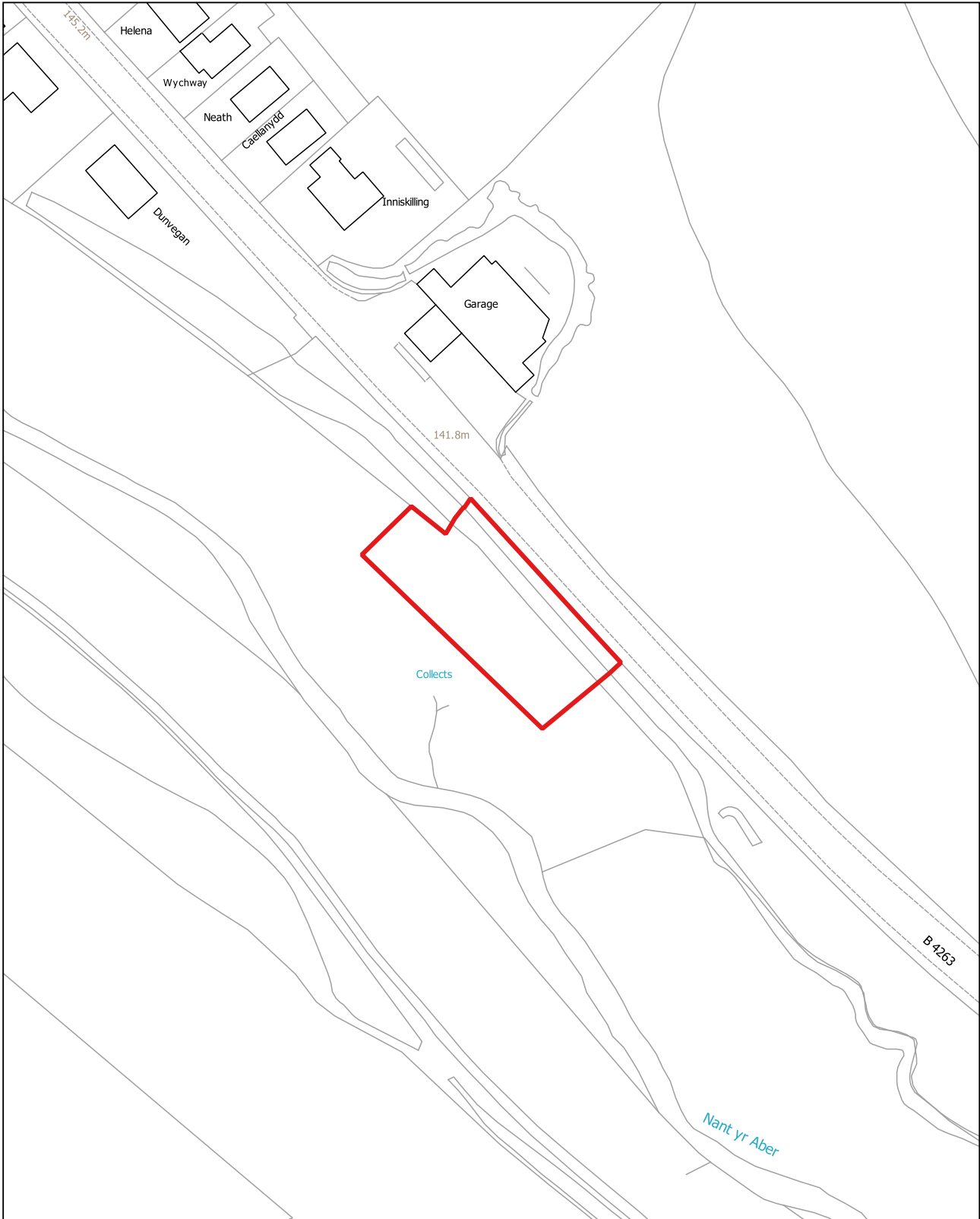
Arwnebedd v safle: 0.12 Ha

Ty Isaf Farmlands (Site 2), Caerphilly (Aber Valley)

Existing Use: Farmland

Proposed use: Housing

Site Area: 0.12 Ha



CB016

1:2,500

Hen Waith Tunplat, Tŷ...Â·'n-y-coed-cae (Machen a Rudry)

Defnydd presennol: Hen Waith Tunplat

Defnydd arfaethedig: Tai

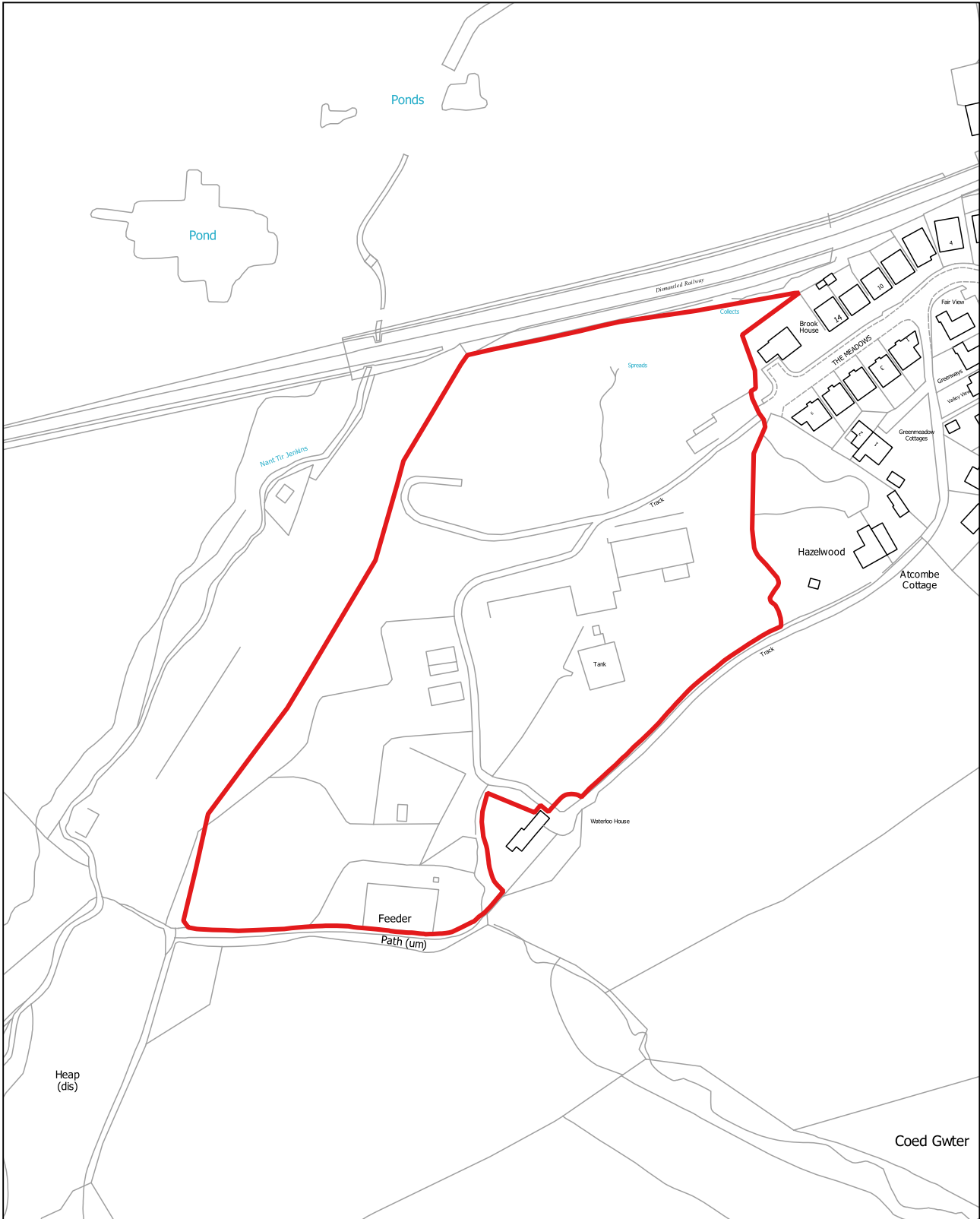
Arwnebedd v safle: 4.01 Ha

Former Tin Works, Waterloo, Caerphilly (Machen and Rudry)

Existing Use: Former Tinworks

Proposed use: Housing

Site Area: 4.01 Ha



CB017

1:1,250

Tir yn Pandy Road, Cam 2, Bedwas (Bedwas a Tretomos)

Defnydd presennol: Pori

Defnydd arfaethedig: Tai

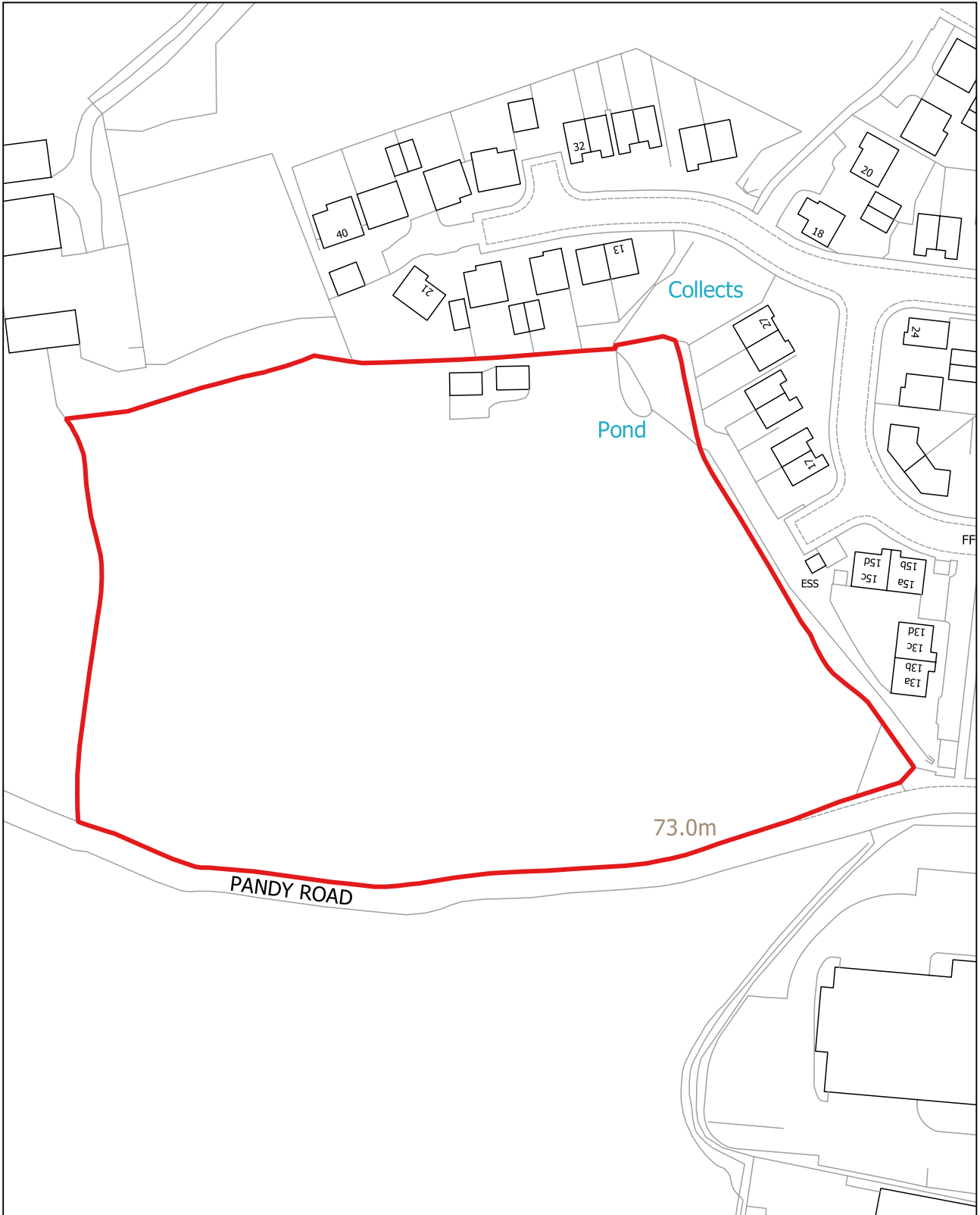
Arwnebedd v safle: 1.65 Ha

Land at Pandy Road, Phase 2, Bedwas (Bedwas and Trethomas)

Existing Use: Grazing

Proposed use: Housing

Site Area: 1.65 Ha



CB018

1:1,250

Tir yn Watford Road, Caerffili (Martin Sant)

Defnydd presennol: Prysdir / Hen chwarel

Defnydd arfaethedig: Tai

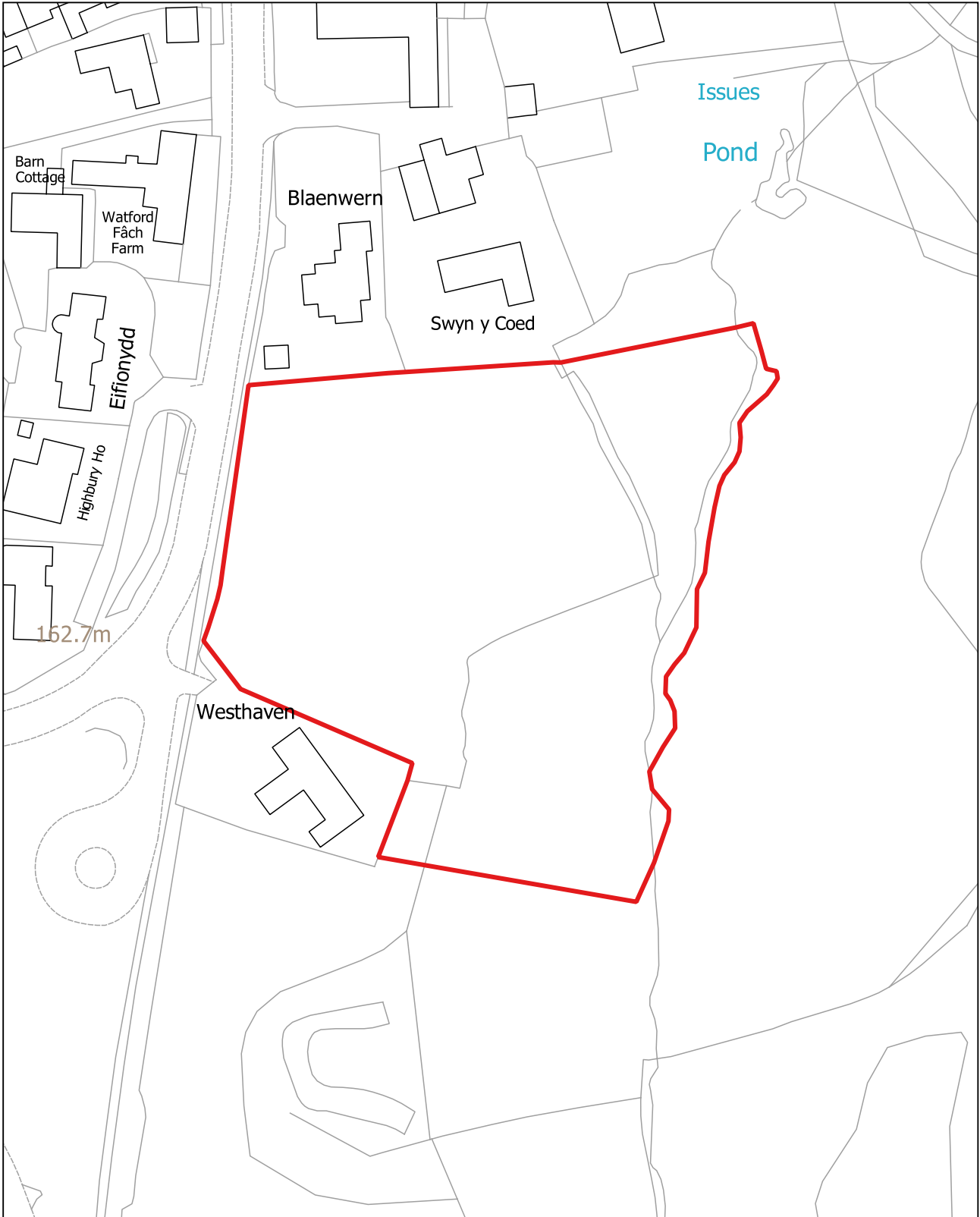
Arwnebedd v safle: 1.03 Ha

Land at Watford Road, Caerphilly (St. Martins)

Existing Use: Scrubland / Former Quarry

Proposed use: Housing

Site Area: 1.03 Ha



CB019

1:1,250

Tir i'r gorllewin o Mill Close, Caerffili (Pen-yr-heol)

Defnydd presennol: Gwag

Defnydd arfaethedig: Tai

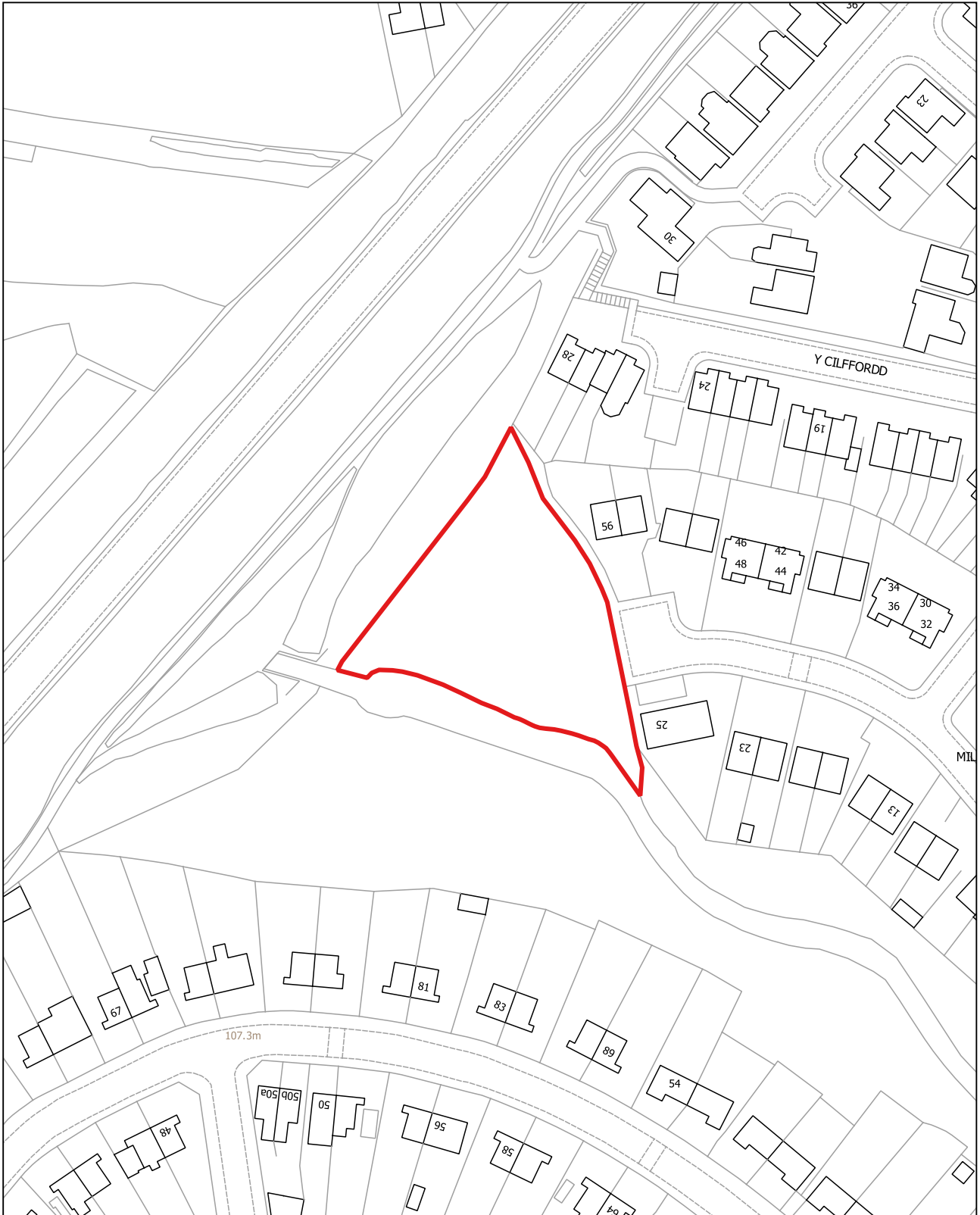
Arwnebedd v safle: 0.22 Ha

Land west of Mill Close, Caerphilly (Penyrheol)

Existing Use: Vacant

Proposed use: Housing

Site Area: 0.22 Ha



CB020

1:2,500

Tir i'r de o Westhaven, Parc Watford, Caerffili (Martin Sant)

Defnydd presennol: Prysgrdir / Coetir

Defnydd arfaethedig: Tai / Twristiaeth

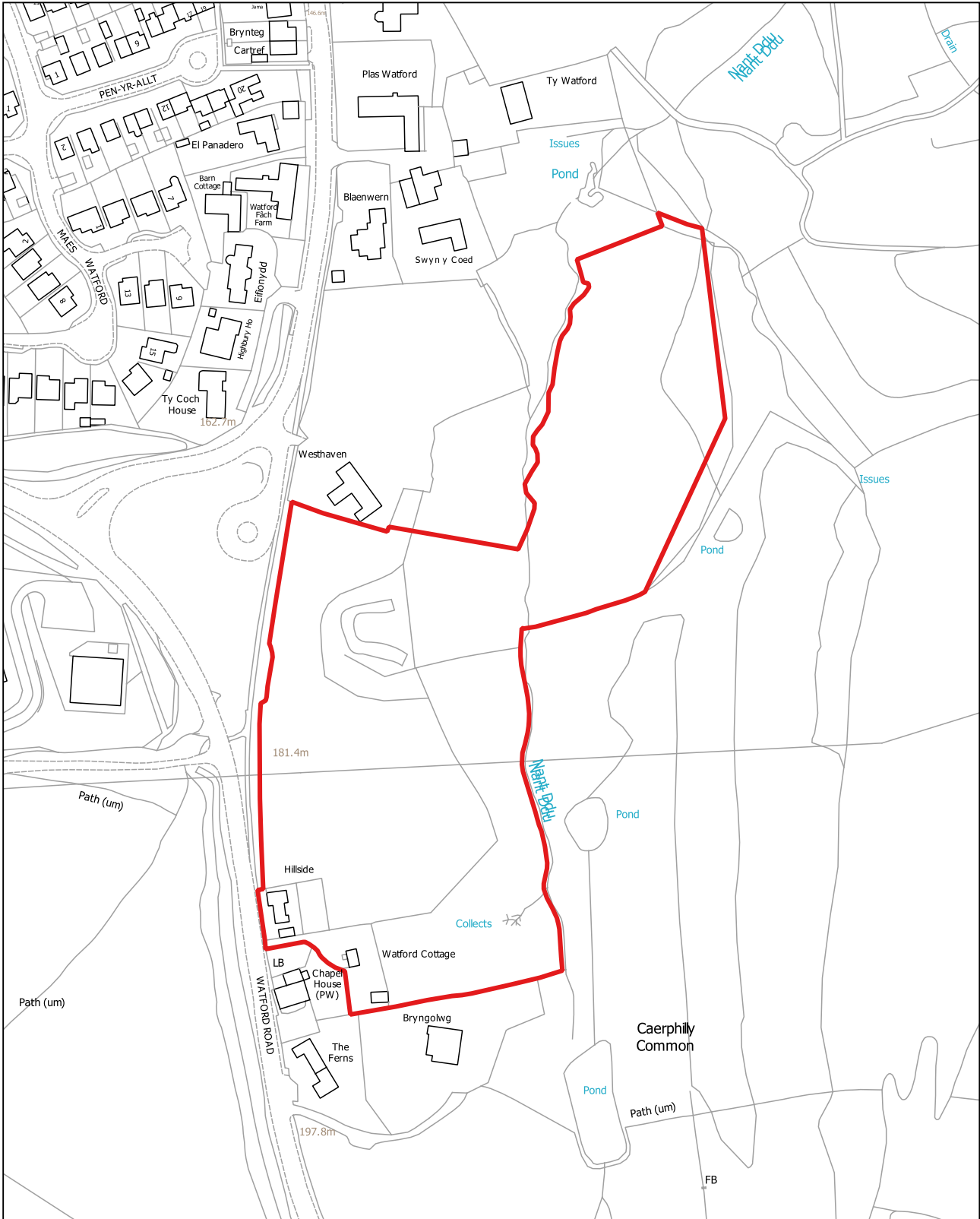
Arwnebedd v safle: 3.37 Ha

Land south of Westhaven, Watford Park, Caerphilly (St. Martins)

Existing Use: Scrubland / Woodland

Proposed use: Housing / Tourism

Site Area: 3.37 Ha



CB021

1:1,250

Tir i'r gorllewin o Heol Pwll Glo, Llanbradach (Llanbradach)

Defnydd presennol: Gwag

Defnydd arfaethedig: Tai / Twristiaeth

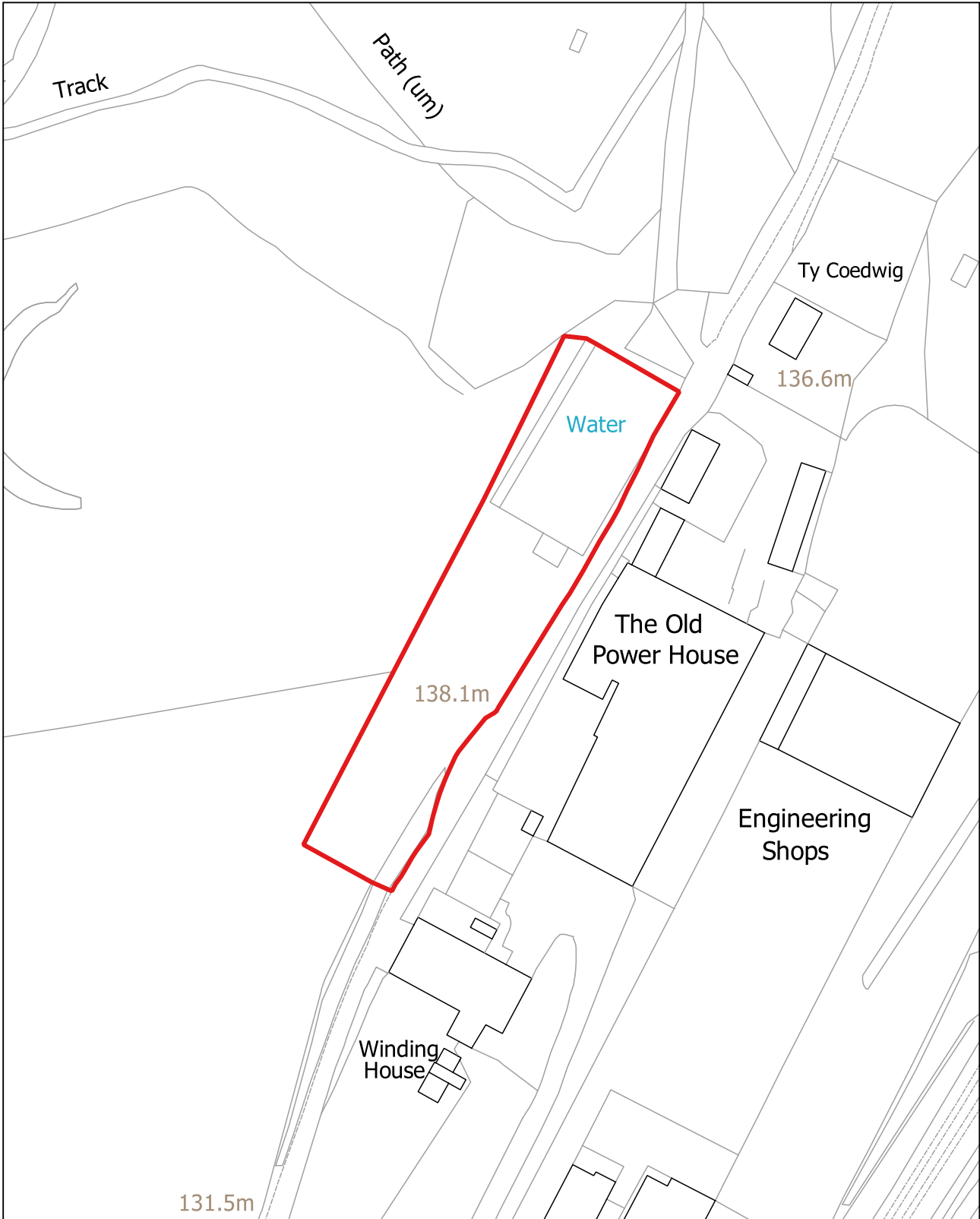
Arwnebedd v safle: 0.31 Ha

Land west of Colliery Road, Llanbradach (Llanbradach)

Existing Use: Vacant

Proposed use: Housing / Tourism

Site Area: 0.31 Ha



CB022

1:10,000

Gwern Y Domen, Caerffili (Van)

Defnydd presennol: Amaethyddol

Defnydd arfaethedig: Tai

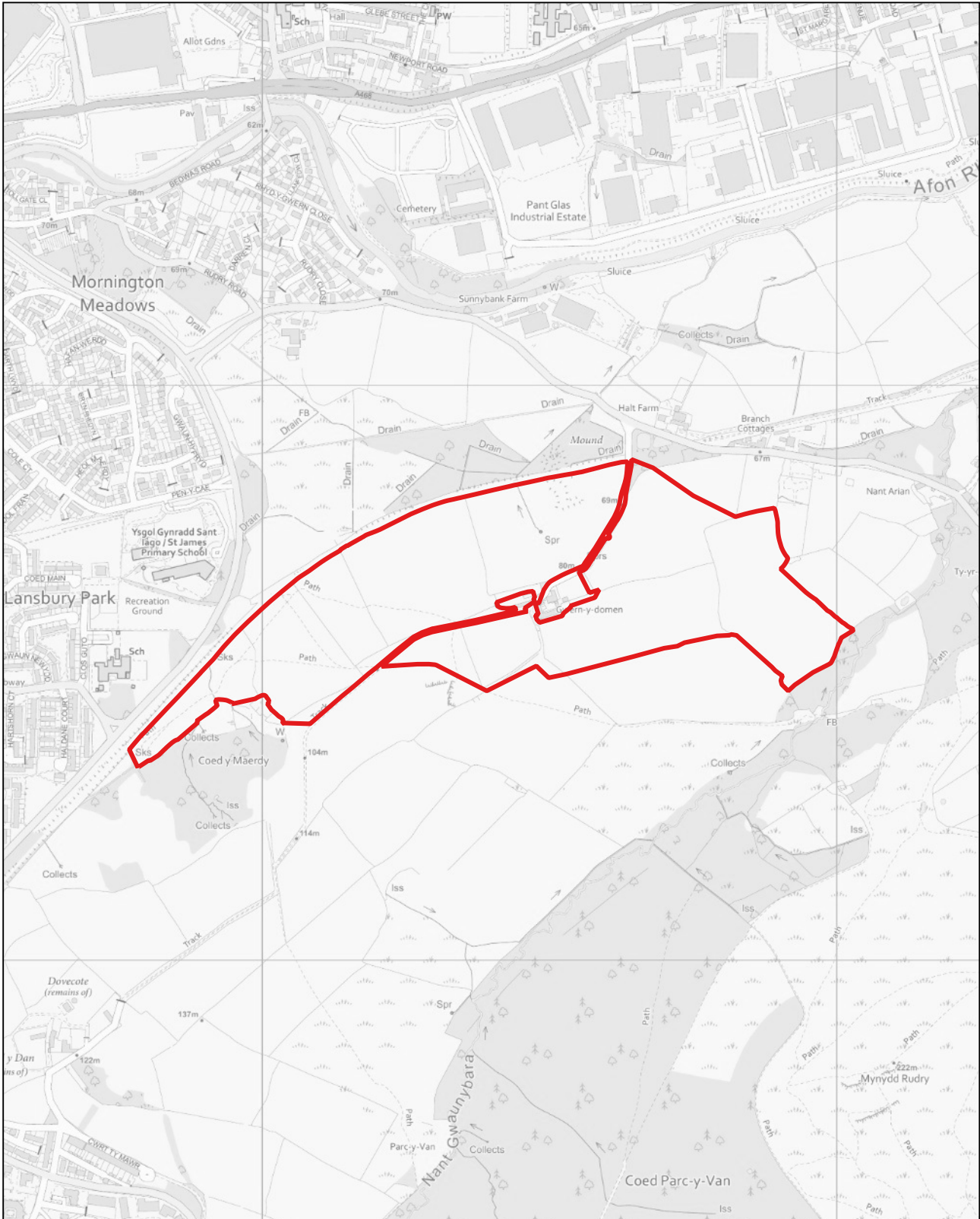
Arwnebedd v safle: 28.2 Ha

Gwern Y Domen, Caerphilly (Van)

Existing Use: Agricultural

Proposed use: Housing

Site Area: 28.2 Ha



CB023

1:5,000

Tir i'r de o Rudry Road, Caerffili (Van)

Defnydd presennol: Amaethyddol

Defnydd arfaethedig: Tai

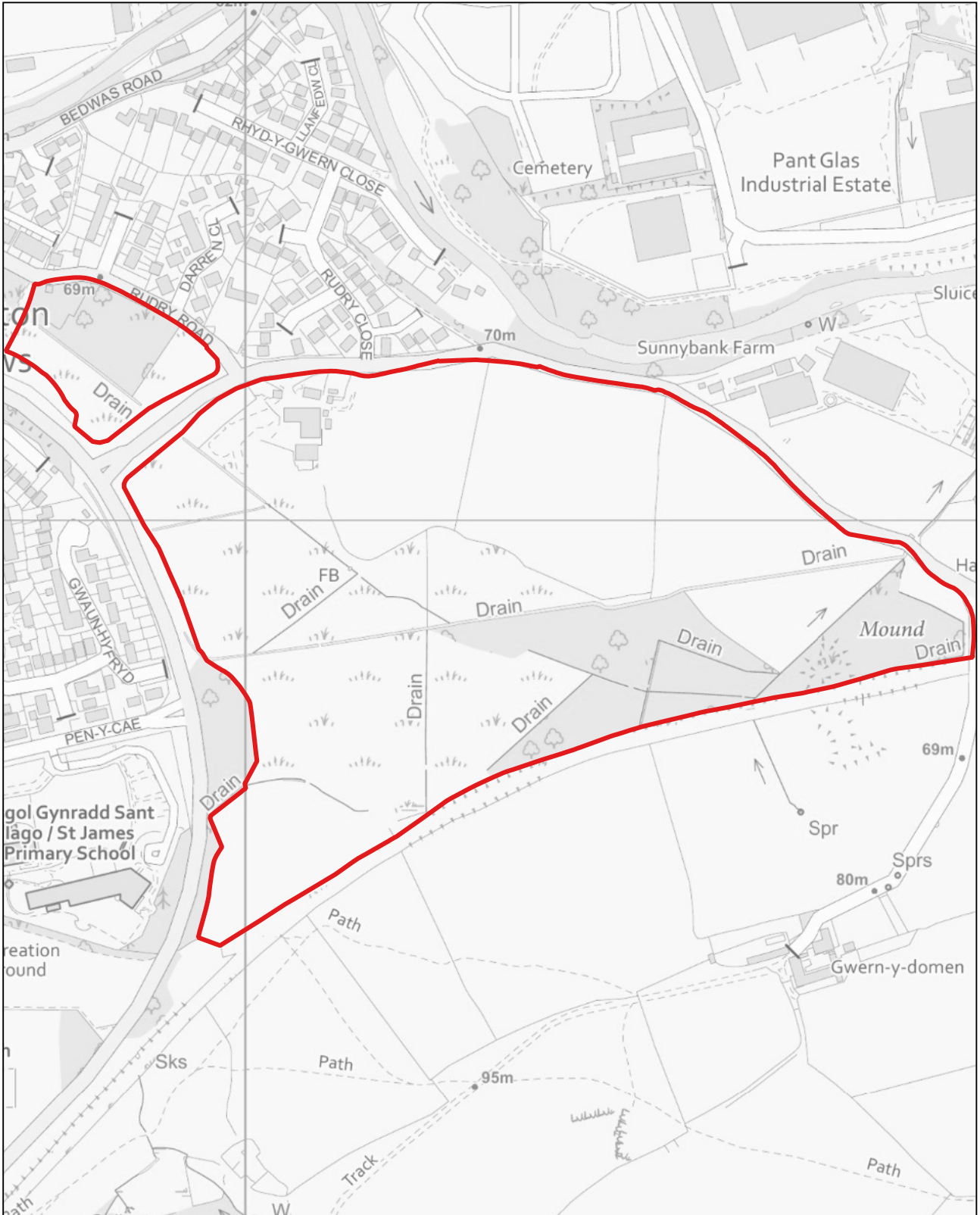
Arwnebedd v safle: 21.88 Ha

Land south of Rudry Road, Caerphilly (Van)

Existing Use: Agricultural

Proposed use: Housing

Site Area: 21.88 Ha



CB024

1:2,500

Tir yn Porset Row, Caerffili (Van)

Defnydd presennol: Coetir

Defnydd arfaethedig: Tai

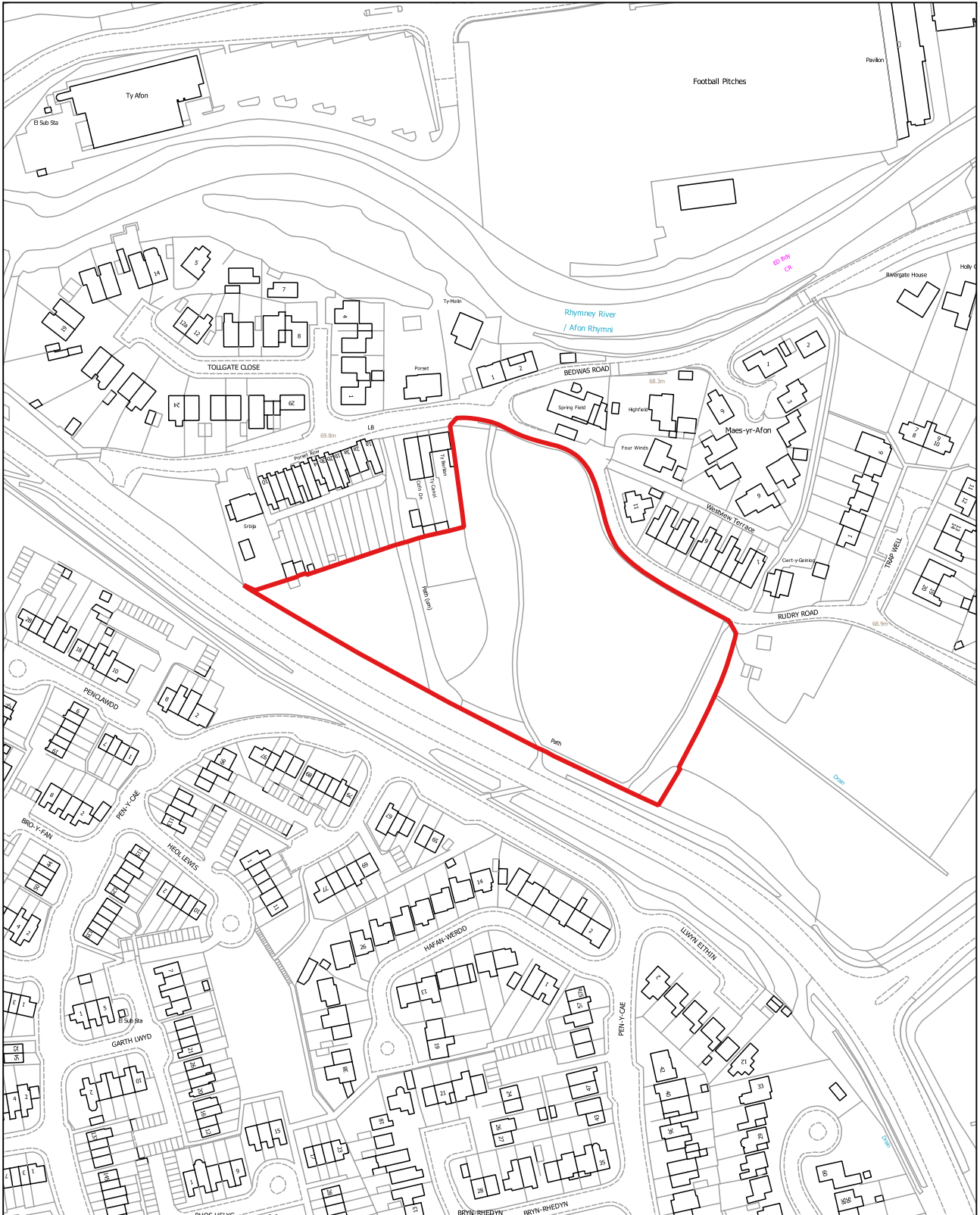
Arwnebedd v safle: 1.63 Ha

Land at Porset Row, Caerphilly (Van)

Existing Use: Woodland

Proposed use: Housing

Site Area: 1.63 Ha



CB025

1:2,500

Fferm Nant-y-Calch (Opsiwn A), Caerffili (Martin Sant)

Defnydd presennol: Amaethyddol

Defnydd arfaethedig: Tai

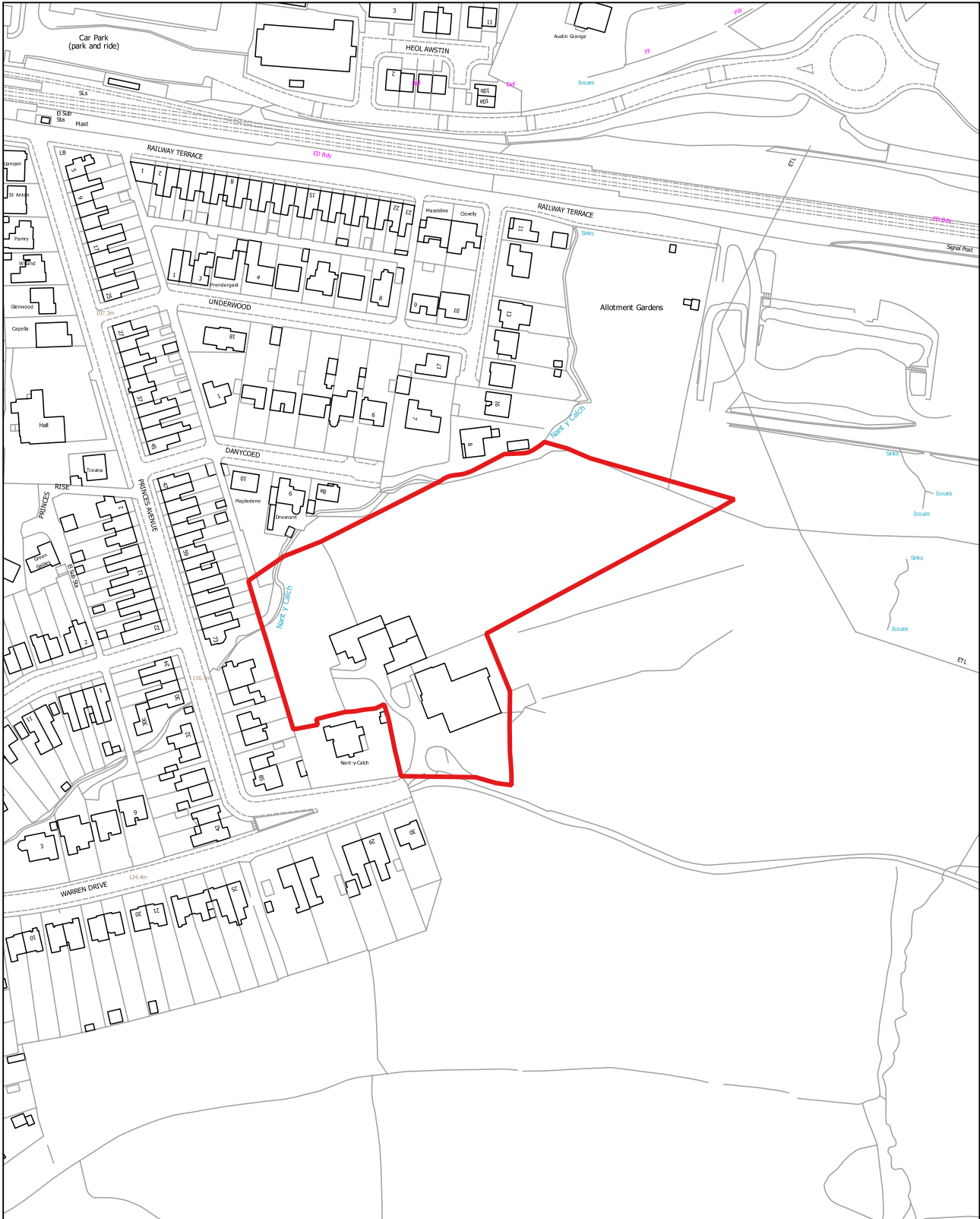
Arwnebedd v safle: 1.47 Ha

Nantycalch Farm (Option A), Caerphilly (St. Martins)

Existing Use: Agricultural

Proposed use: Housing

Site Area: 1.47 Ha



CB026

1:1,250

Garth View, Bedwas, Caerffili (Bedwas a Tretomos)

Defnydd presennol: Heb ei ddatblygu / Man agored

Defnydd arfaethedig: Tai

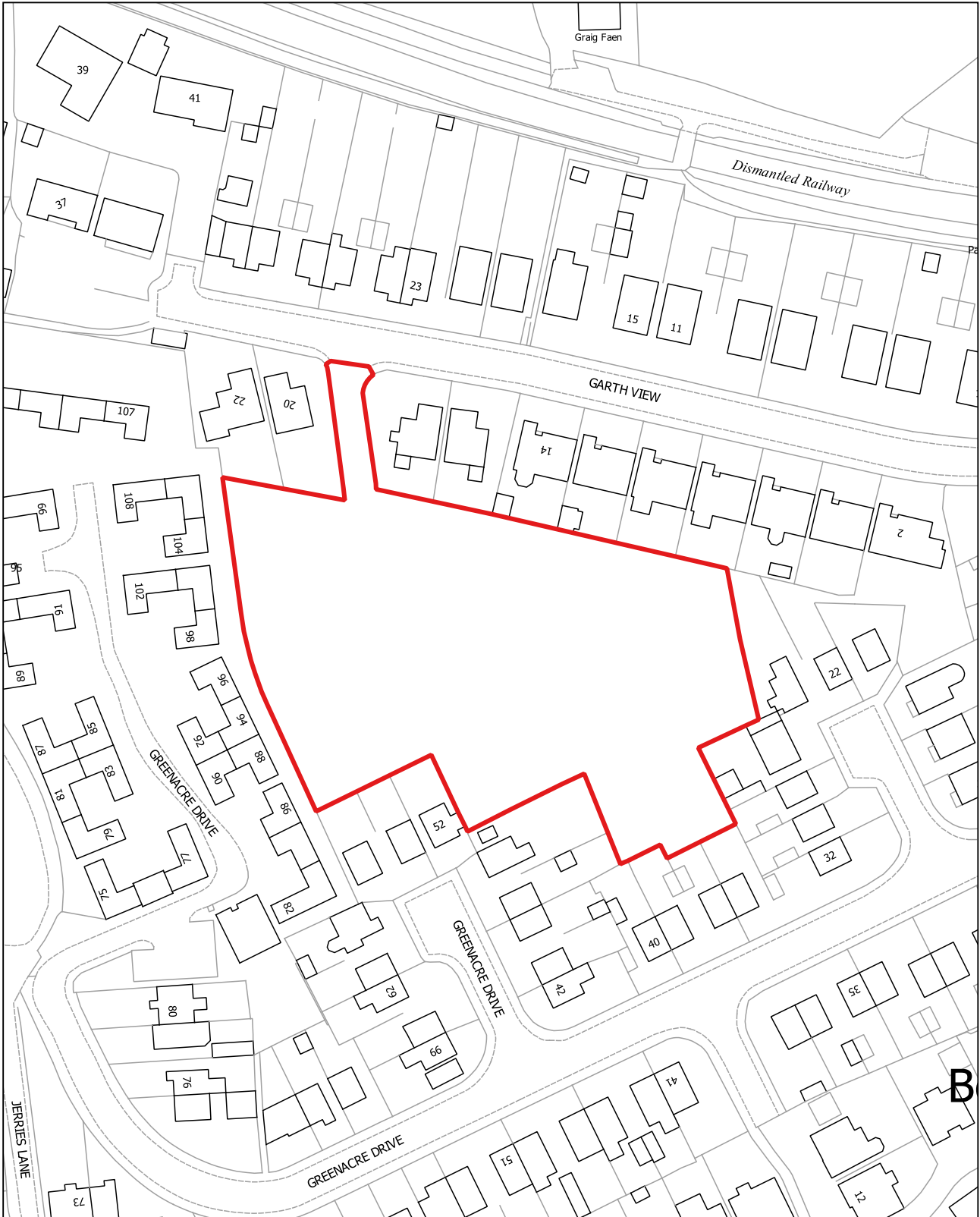
Arwnebedd v safle: 0.68 Ha

Garth View, Bedwas, Caerphilly (Bedwas and Trethomas)

Existing Use: Undeveloped / open space

Proposed use: Housing

Site Area: 0.68 Ha



CB027

1:5,000

Tir ger Plasty'r Fan, Caerffili (Van)

Defnydd presennol: Amaethyddol

Defnydd arfaethedig: Tai

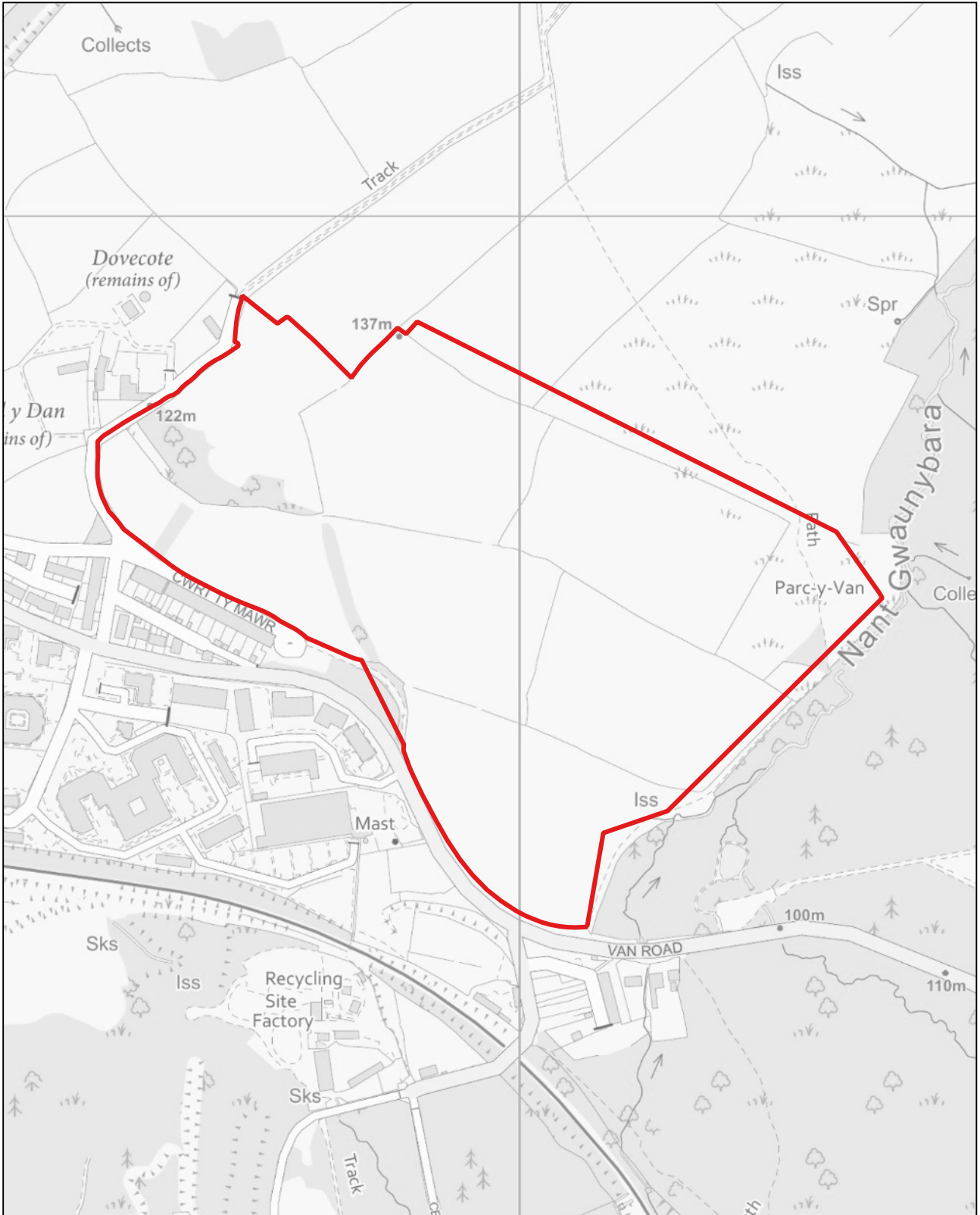
Arwnebedd v safle: 18.68 Ha

Land near Van Mansion, Caerphilly (Van)

Existing Use: Agricultural

Proposed use: Housing

Site Area: 18.68 Ha



CB028

1:5,000

Tir i'r dwyrain o Railway Terrace, Caerffili (Martin Sant)

Defnydd presennol: Wedi'i ddatblygu o'r blaen / Hen dir diwydiannol

Defnydd arfaethedig: Tai a hamdden

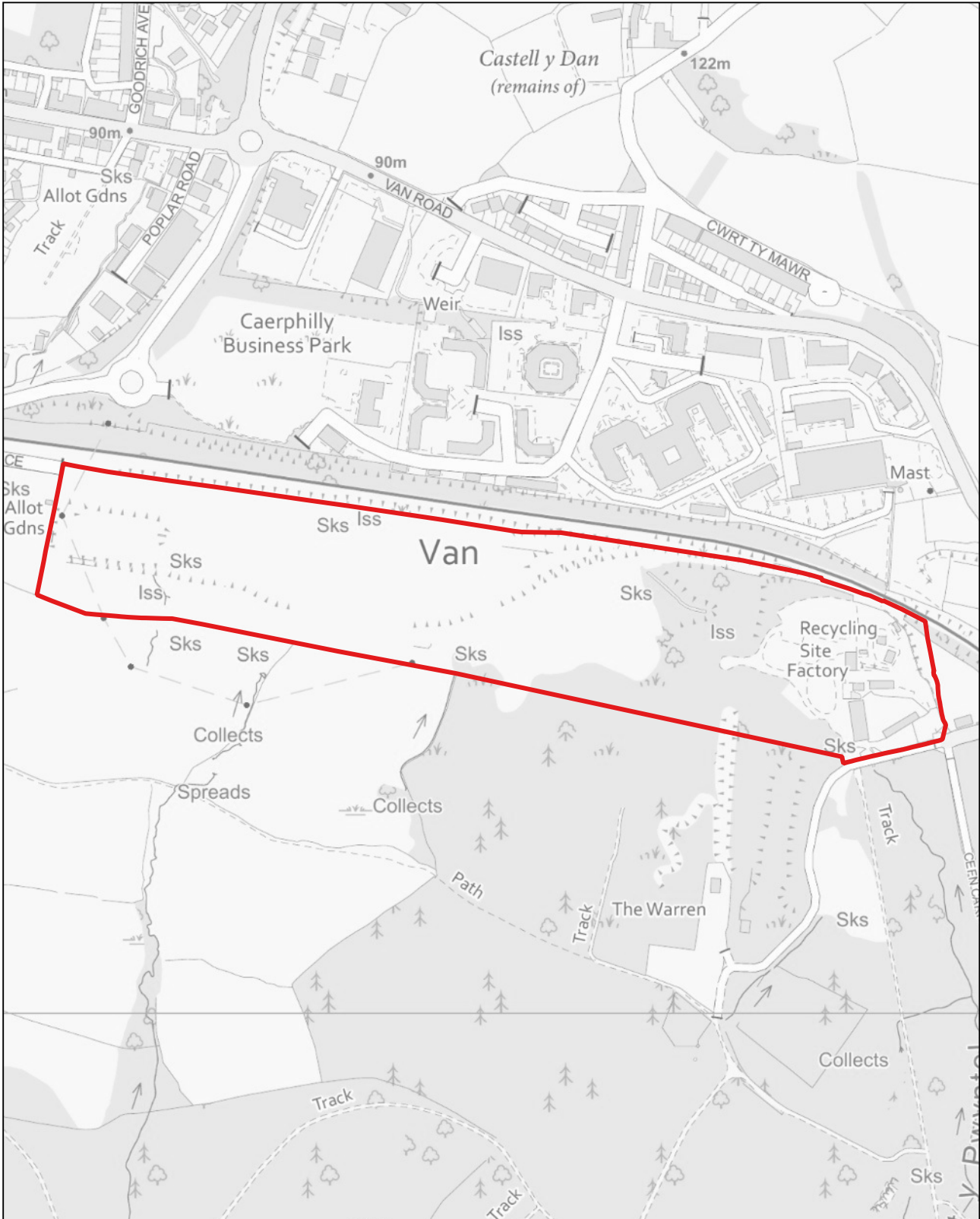
Arwnebedd v safle: 10.36 Ha

Land east of Railway Terrace, Caerphilly (St. Martins)

Existing Use: Previously developed / former industrial

Proposed use: Housing and leisure

Site Area: 10.36 Ha



CB029

1:2,500

Tir i'r dwyrain o School Street, Llanbradach (Llanbradach)

Defnydd presennol: Gwag

Defnydd arfaethedig: Tai

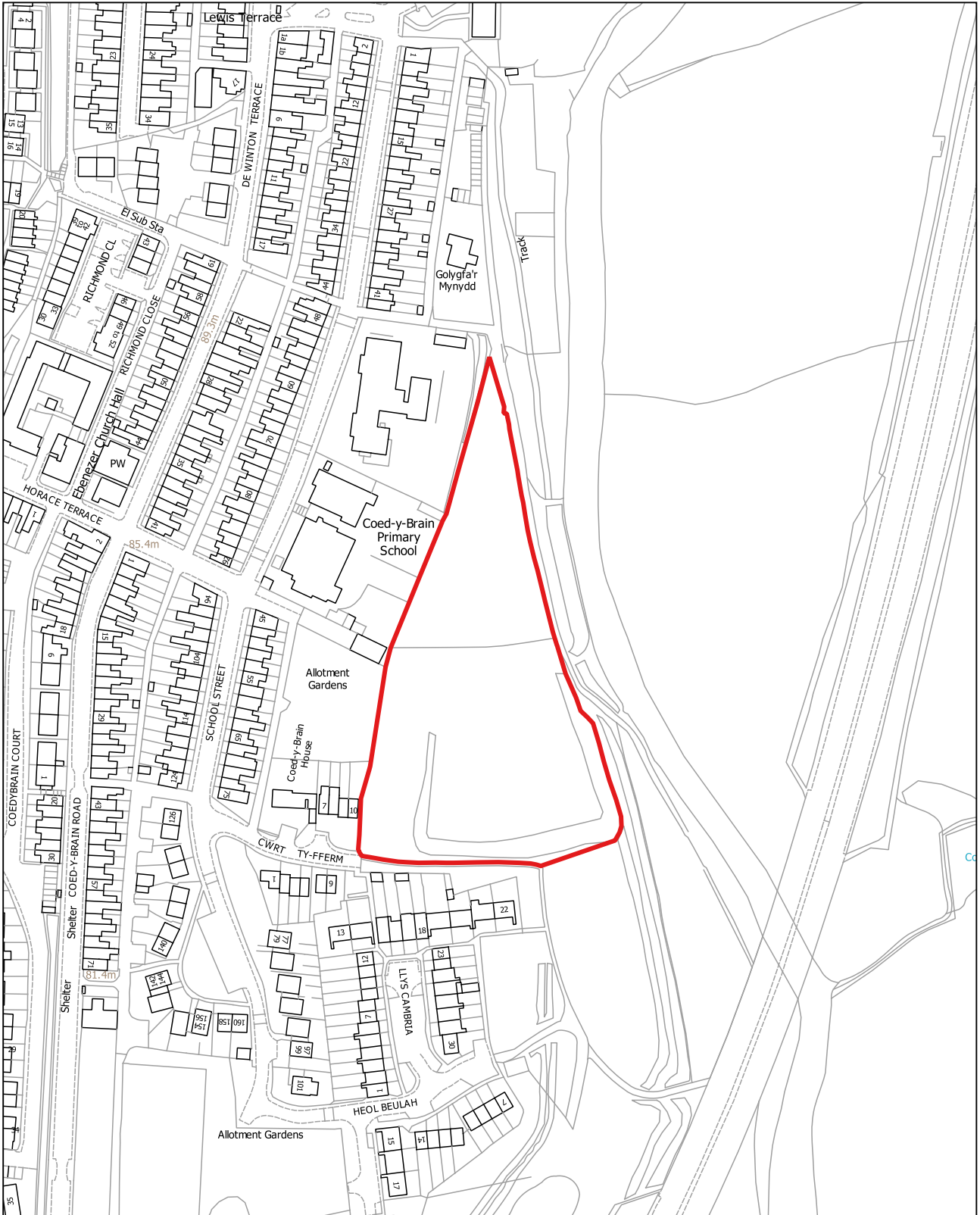
Arwnebedd v safle: 1.34 Ha

Land East of School Street, Llanbradach (Llanbradach)

Existing Use: Vacant

Proposed use: Housing

Site Area: 1.34 Ha



CB030

1:2,500

Tir i'r gogledd o James Street, Tretomos (Bedwas a Tretomos)

Defnydd presennol: Gwag / Man agored cyhoeddus

Defnydd arfaethedig: Tai

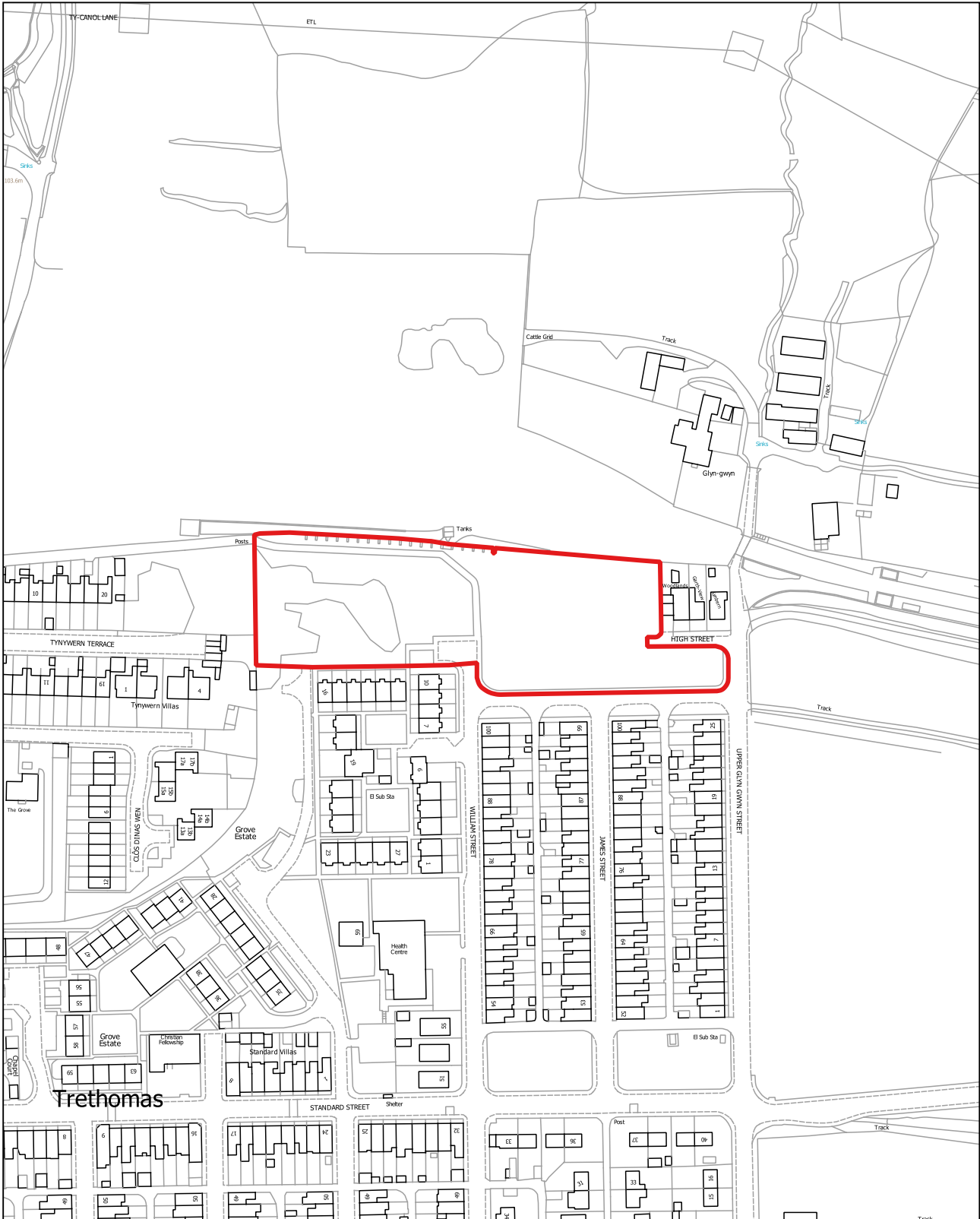
Arwnebedd v safle: 1.08 Ha

Land north of James Street, Trethomas (Bedwas and Trethomas)

Existing Use: Vacant / public open space

Proposed use: Housing

Site Area: 1.08 Ha



CB031

1:10,000

Tir yng Nglofa Bedwas, Bedwas (Bedwas a Tretomos)

Defnydd presennol: Glofa segur

Defnydd arfaethedig: Defnydd cymysg (gan gynnwys tai)

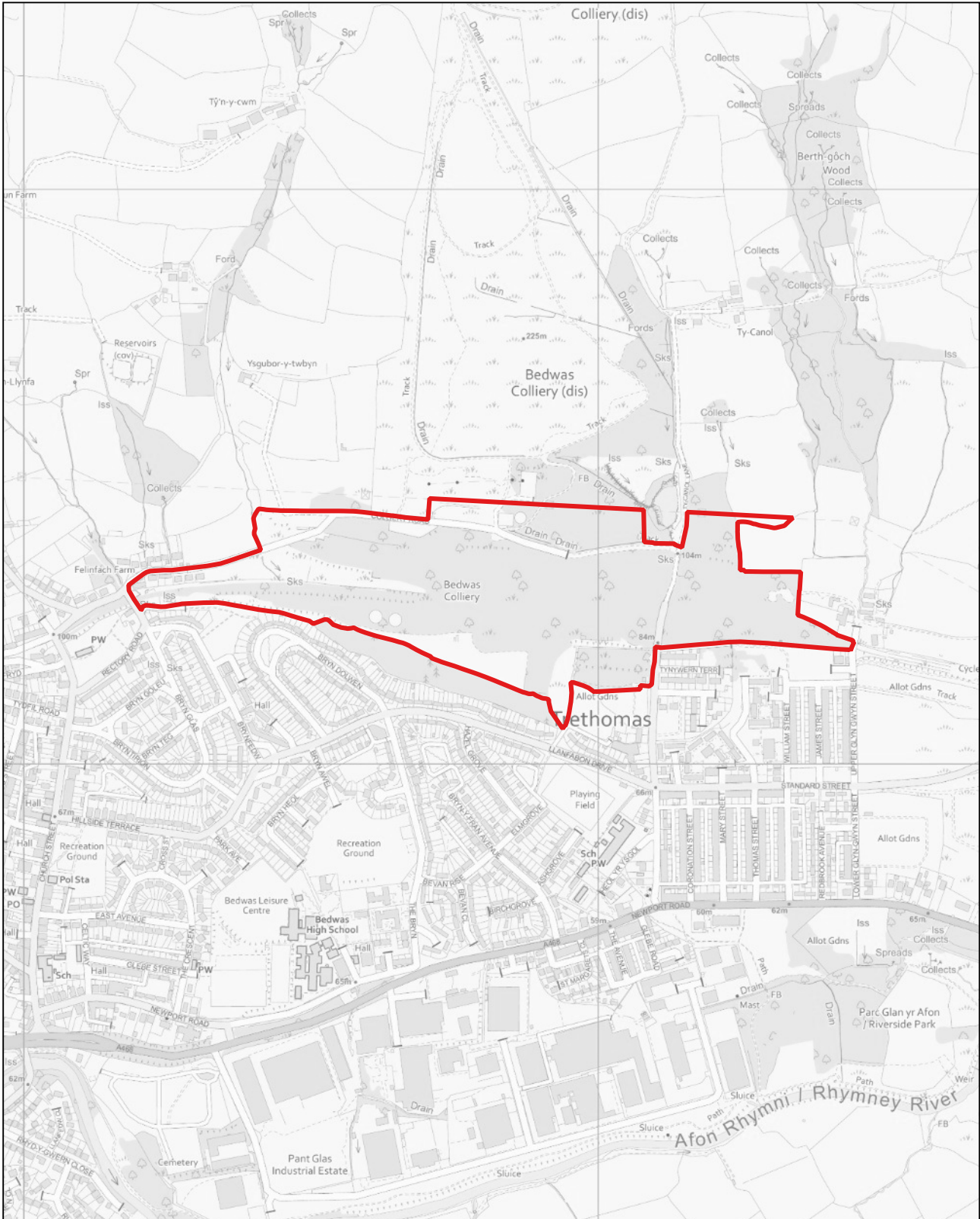
Arwnebedd v safle: 24.65 Ha

Land at Bedwas Colliery, Bedwas (Bedwas and Trethomas)

Existing Use: Disused colliery

Proposed use: Mixed use (including housing)

Site Area: 24.65 Ha



CB032

1:5,000

Fferm Nant-y-Calch (Opsiwn B), Caerffili (Martin Sant)

Defnydd presennol: Amaethyddol

Defnydd arfaethedig: Tai

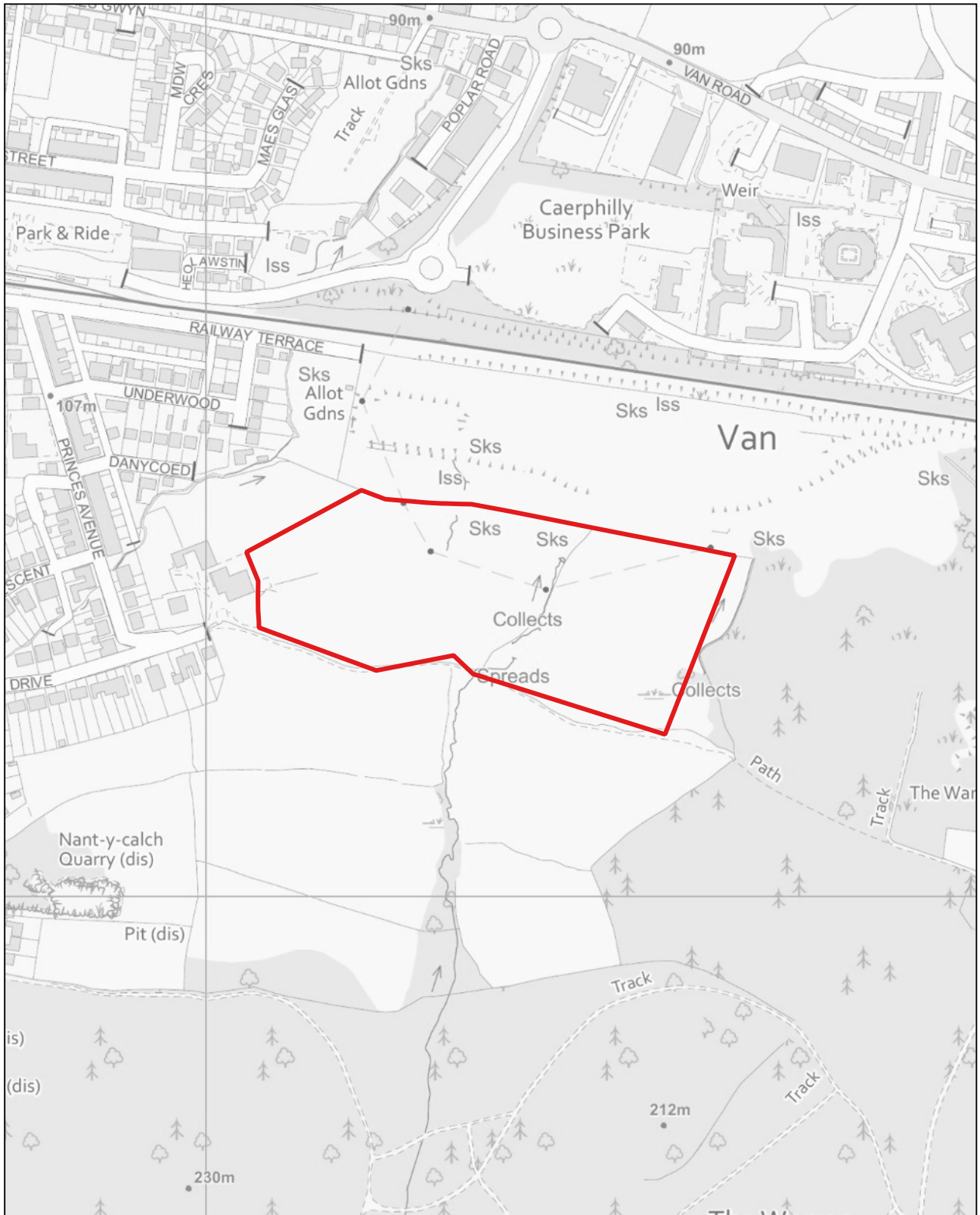
Arwnebedd v safle: 5.59 Ha

Nantycalch Farm (Option B), Caerphilly (St. Martins)

Existing Use: Agricultural

Proposed use: Housing

Site Area: 5.59 Ha



CB033

1:5,000

Fferm Nant-y-Calch (Opsiwn C), Caerffili (Martin Sant)

Defnydd presennol: Amaethyddol

Defnydd arfaethedig: Tai

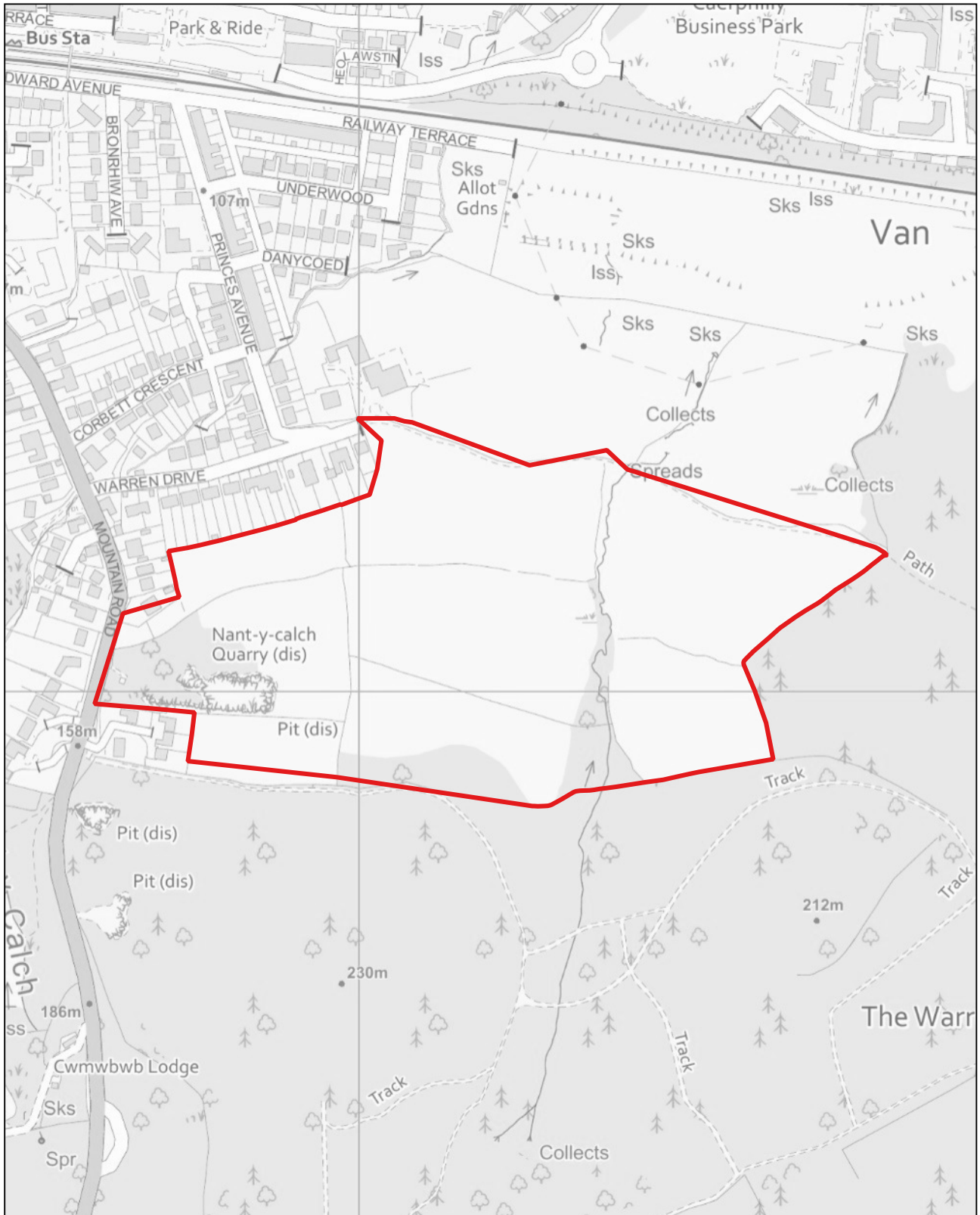
Arwnebedd v safle: 14.47 Ha

Nantycalch Farm (Option C), Caerphilly (St. Martins)

Existing Use: Agricultural

Proposed use: Housing

Site Area: 14.47 Ha



CB034

1:2,500

Fferm Gelli Wastad, Newport Road, Machen (Machen a Rudry)

Defnydd presennol: Amaethyddol

Defnydd arfaethedig: Tai a phŷ...Âµer dÃ...Âµer cynaliadwy

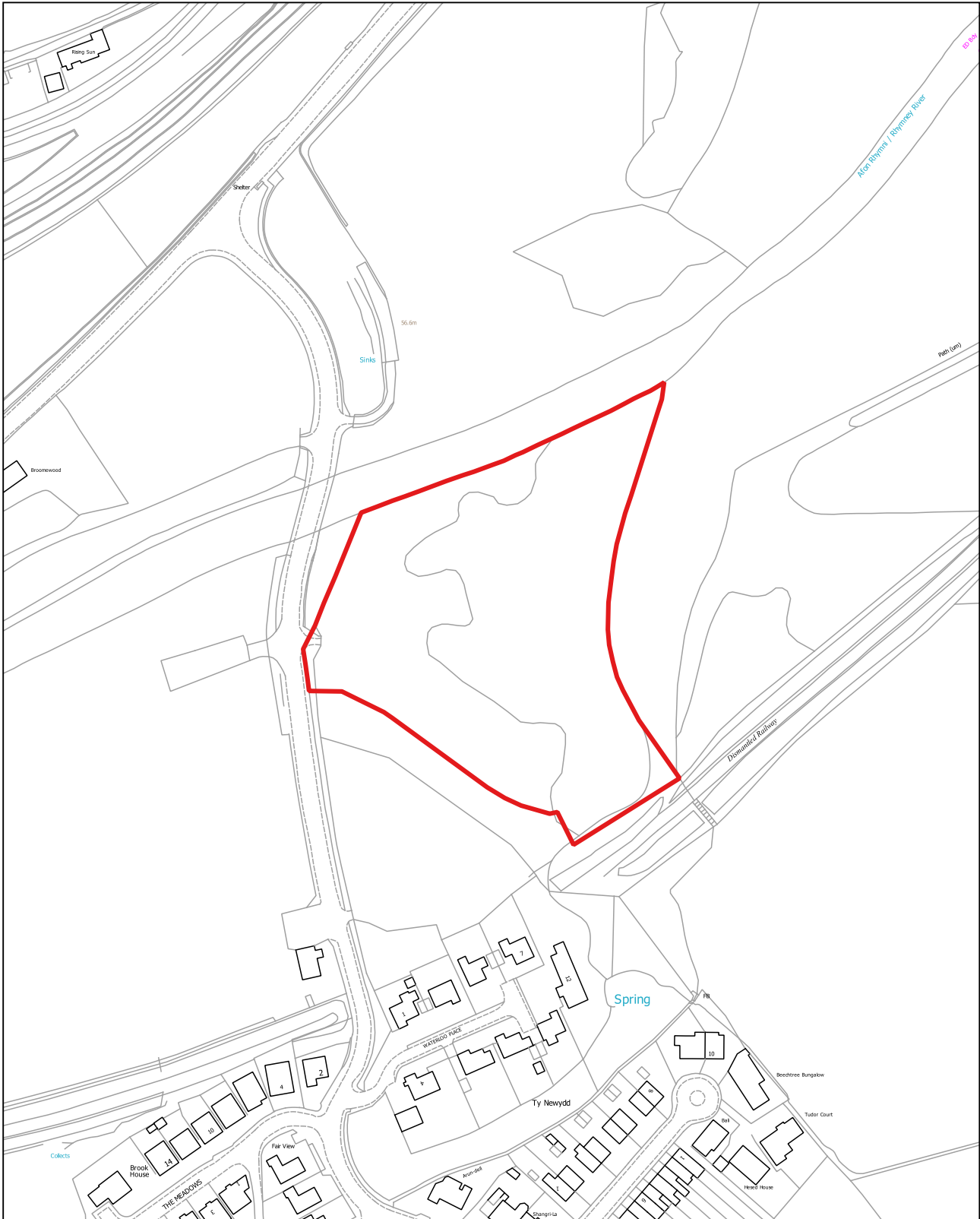
Arwnebedd v safle: 1.78 Ha

Gelli Wastad Farm, Newport Road, Machen (Machen and Rudry)

Existing Use: Agricultural

Proposed use: Housing and sustainable hydro power

Site Area: 1.78 Ha



CB035

1:2,000

Tir i'r de o Sunny Bank Terrace, Machen, Machen (Machen a Rudry)

Defnydd presennol: Gardd

Defnydd arfaethedig: Tai

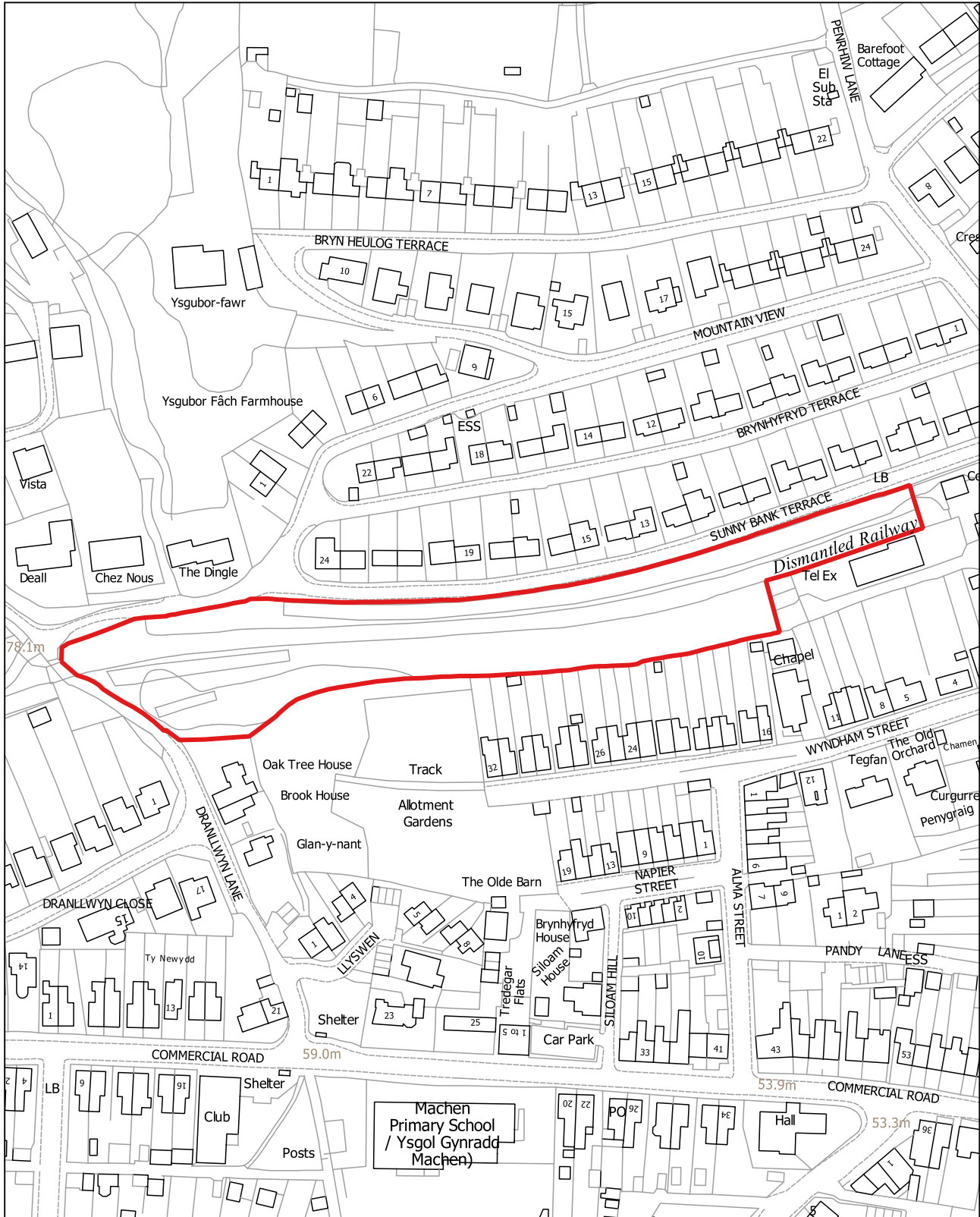
Arwnebedd v safle: 0.88 Ha

Land to the south of Sunny Bank Terrace, Machen, Machen (Machen and Rudry)

Existing Use: Garden

Proposed use: Housing

Site Area: 0.88 Ha



GB001

1:2,500

Tir ac adeiladau garej i'r gogledd o Main Road, Maes-y-cwmwr (Maes-y-cwmwr)

Defnydd presennol: Lle gwerthu, gwasanaethu a golchi ceir, a glaswelltir

Defnydd arfaethedig: Tai

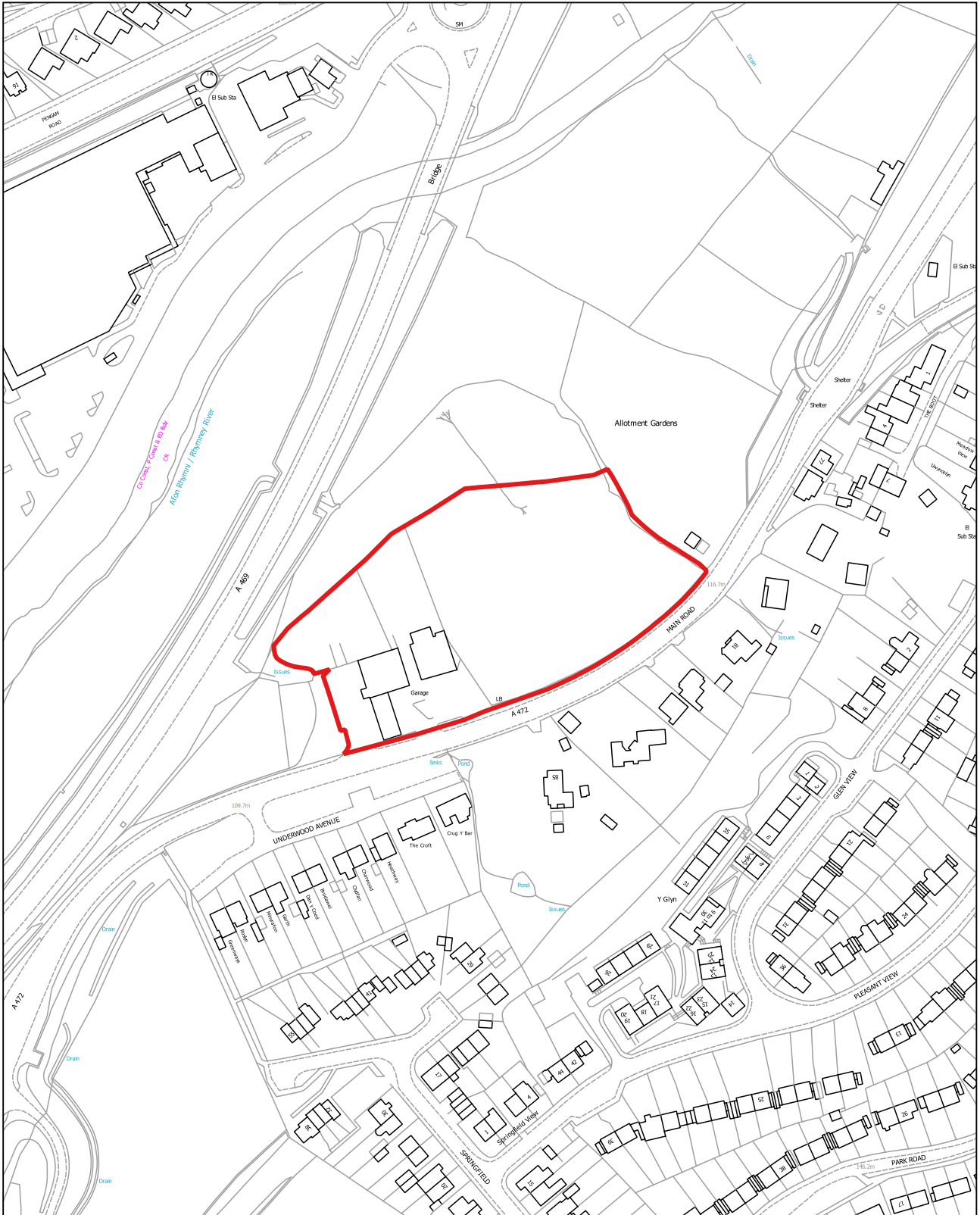
Arwnebedd v safle: 1.31 Ha

Land and Garage Buildings north of Main Road, Maesycwmmer (Maesycwmmer)

Existing Use: Cars Sales, Servicing and Washing and Grassland

Proposed use: Housing

Site Area: 1.31 Ha



GB002

1:1,250

Tir yn ffinio Old Junction House, Pontllan-fraith (Pontllan-fraith)

Defnydd presennol: Cae

Defnydd arfaethedig: Tai

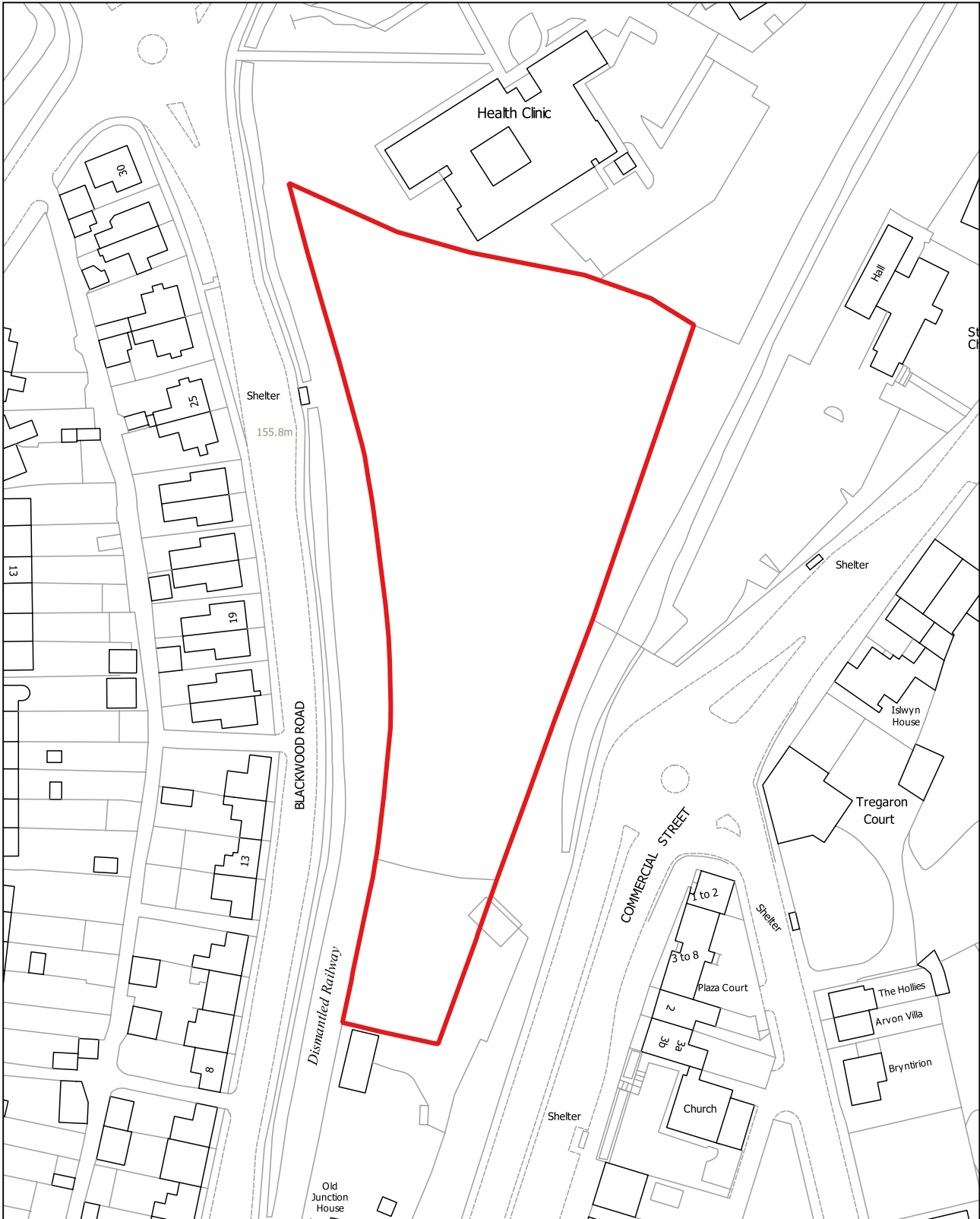
Arwnebedd v safle: 0.79 Ha

Land adjoining Old Junction House, Pontllanfraith (Pontllanfraith)

Existing Use: Field

Proposed use: Housing

Site Area: 0.79 Ha



GB005

1:1,250

Tir yn Gwrhay, Argoed (Penmaen)

Defnydd presennol: Gwag

Defnydd arfaethedig: Tai

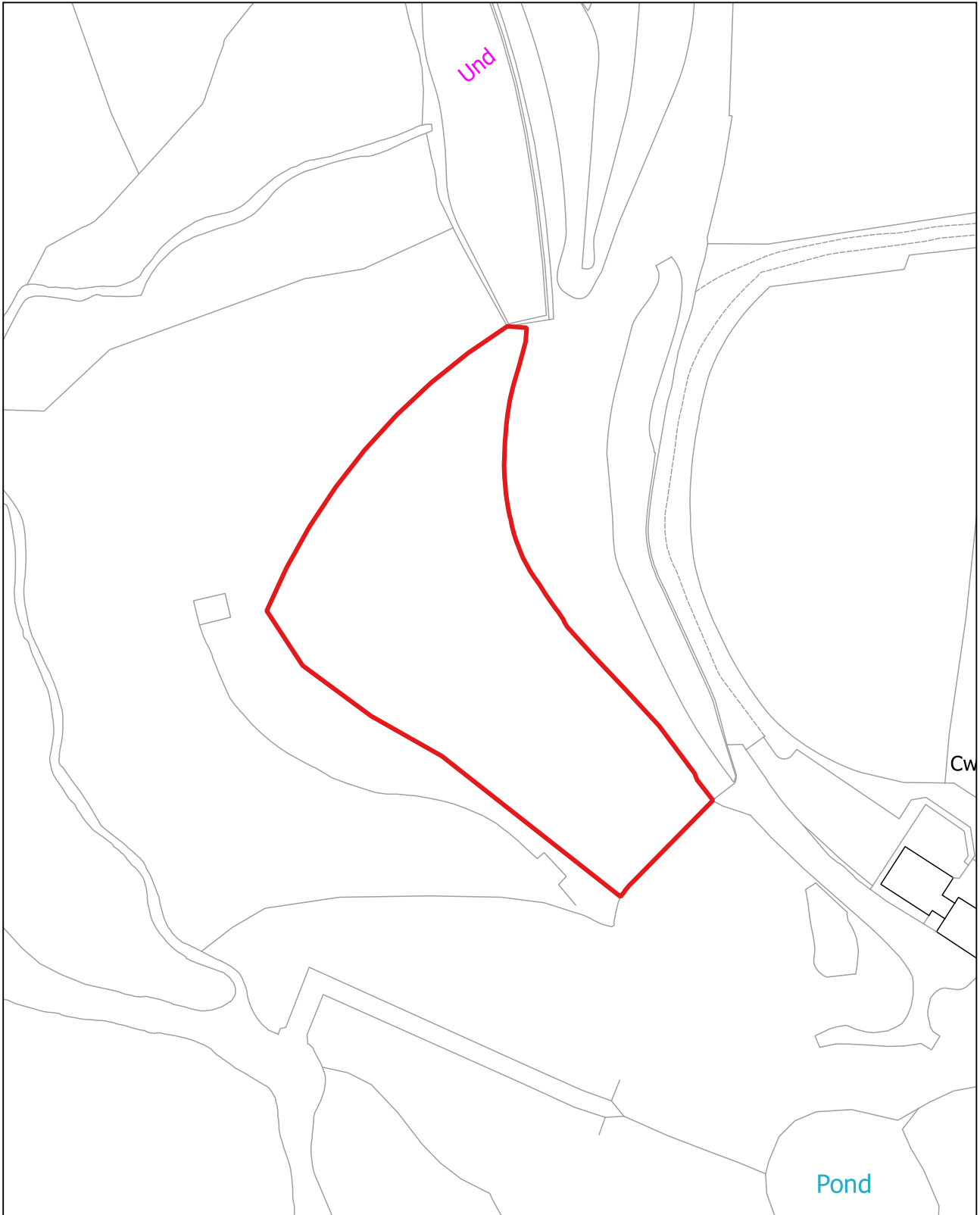
Arwynebedd v safle: 0.5 Ha

Land at The Gwrhay, Argoed (Penmaen)

Existing Use: Vacant

Proposed use: Housing

Site Area: 0.5 Ha



GB006

1:2,500

Tir yn Oakdale Terrace, Oakdale (Penmaen)

Defnydd presennol: Pori

Defnydd arfaethedig: Tai

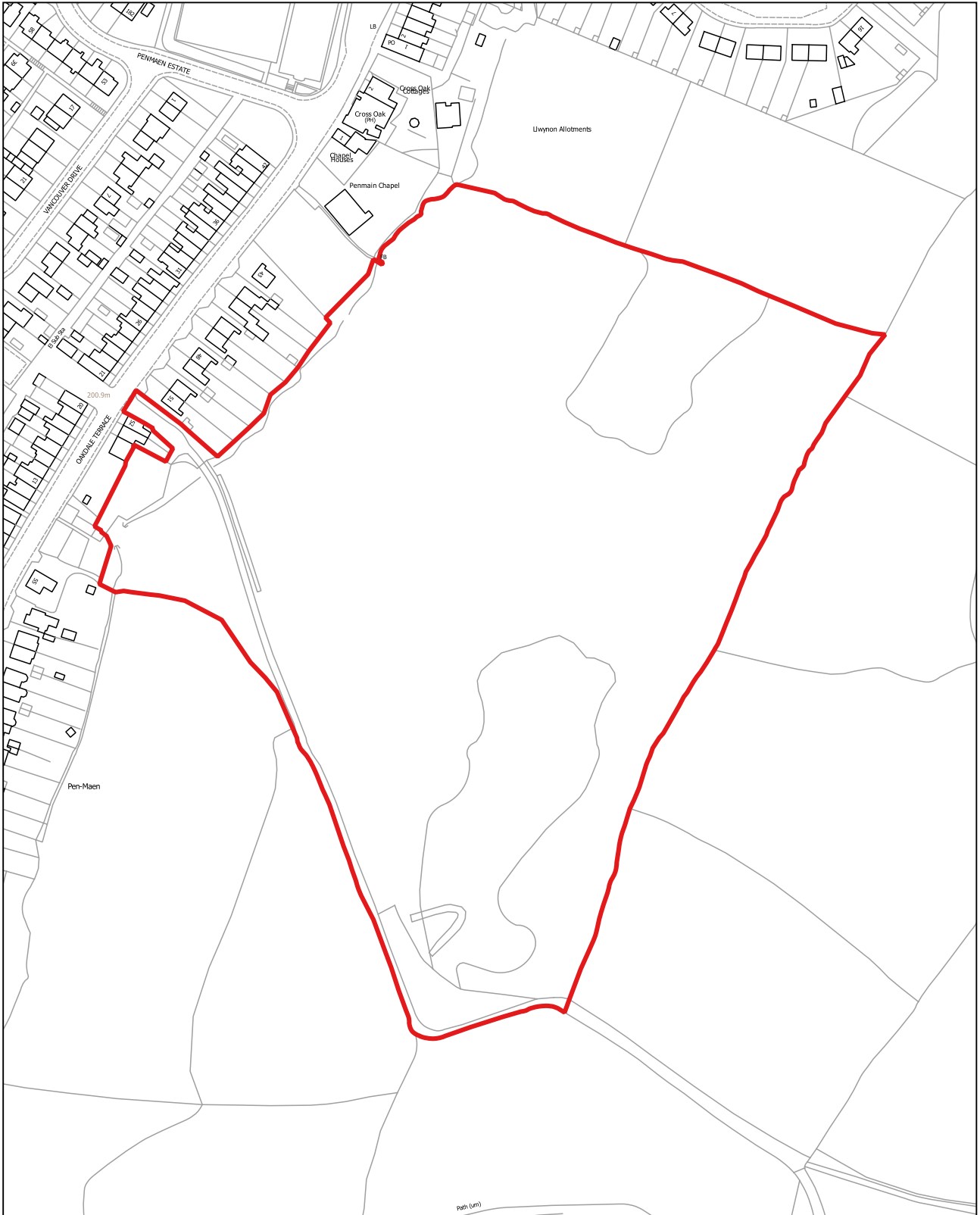
Arwnebedd v safle: 6.54 Ha

Land at Oakdale Terrace, Oakdale (Penmaen)

Existing Use: Grazing

Proposed use: Housing

Site Area: 6.54 Ha



GB008

1:2,500

Tir yn Ty Mawr, Croespenmaen (Crymlyn)

Defnydd presennol: Tir heb ei ddatblygu

Defnydd arfaethedig: Tai

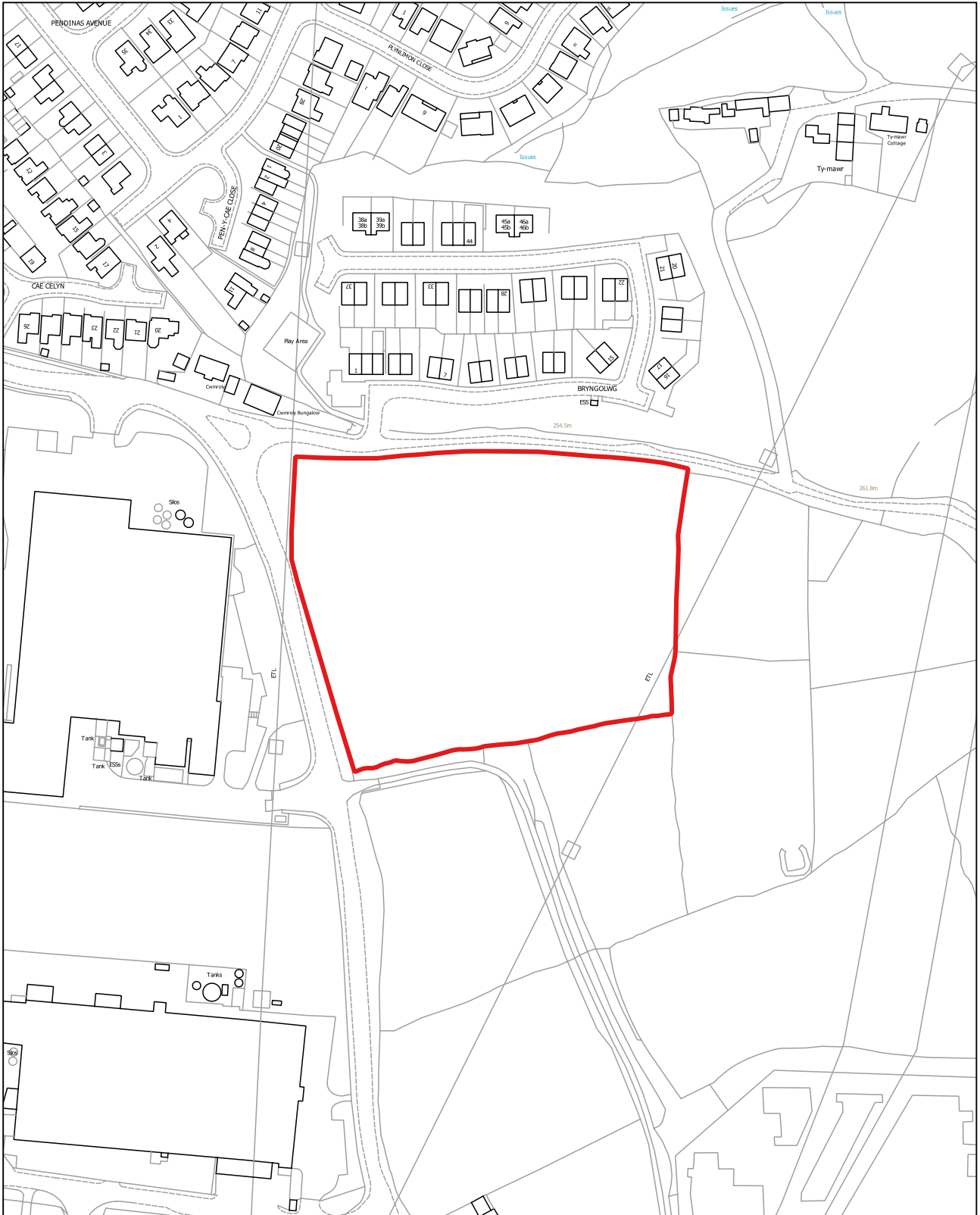
Arwnebedd v safle: 2.01 Ha

Land at Ty Mawr, Croespenmaen (Crumlin)

Existing Use: Undeveloped land

Proposed use: Housing

Site Area: 2.01 Ha



GB009

1:2,500

Tir yn y Gellideg, Maes-y-cwmwr (Maes-y-cwmwr)

Defnydd presennol: Heb ei ddatblygu

Defnydd arfaethedig: Tai

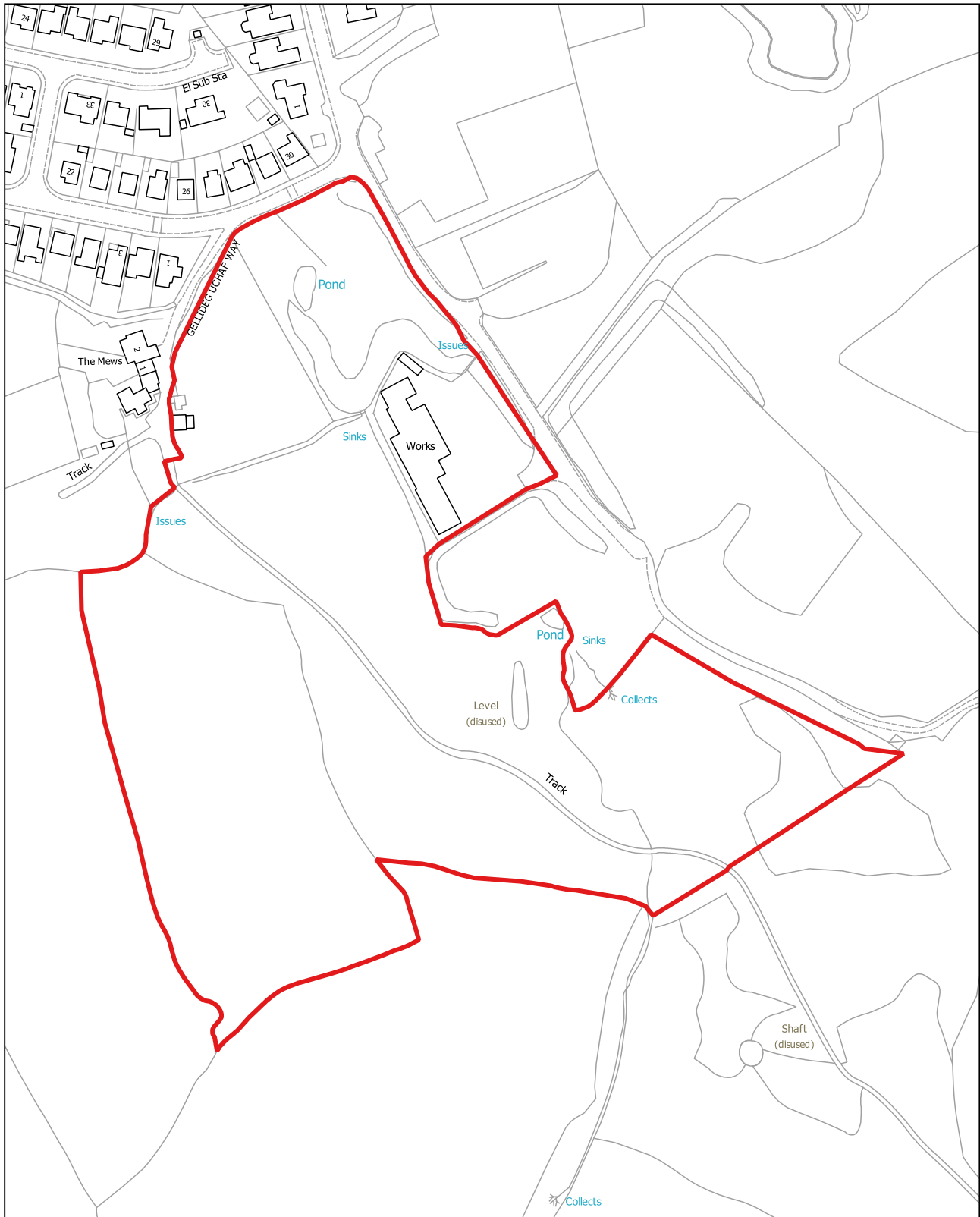
Arwnebedd v safle: 6.09 Ha

Land at Gellideg, Maesycwmmr (Maesycwmmr)

Existing Use: Undeveloped land

Proposed use: Housing

Site Area: 6.09 Ha



GB010

1:1,250

Tir yn Nant-Gau, Oakdale (Penmaen)

Defnydd presennol: Hen randiroedd

Defnydd arfaethedig: Tai

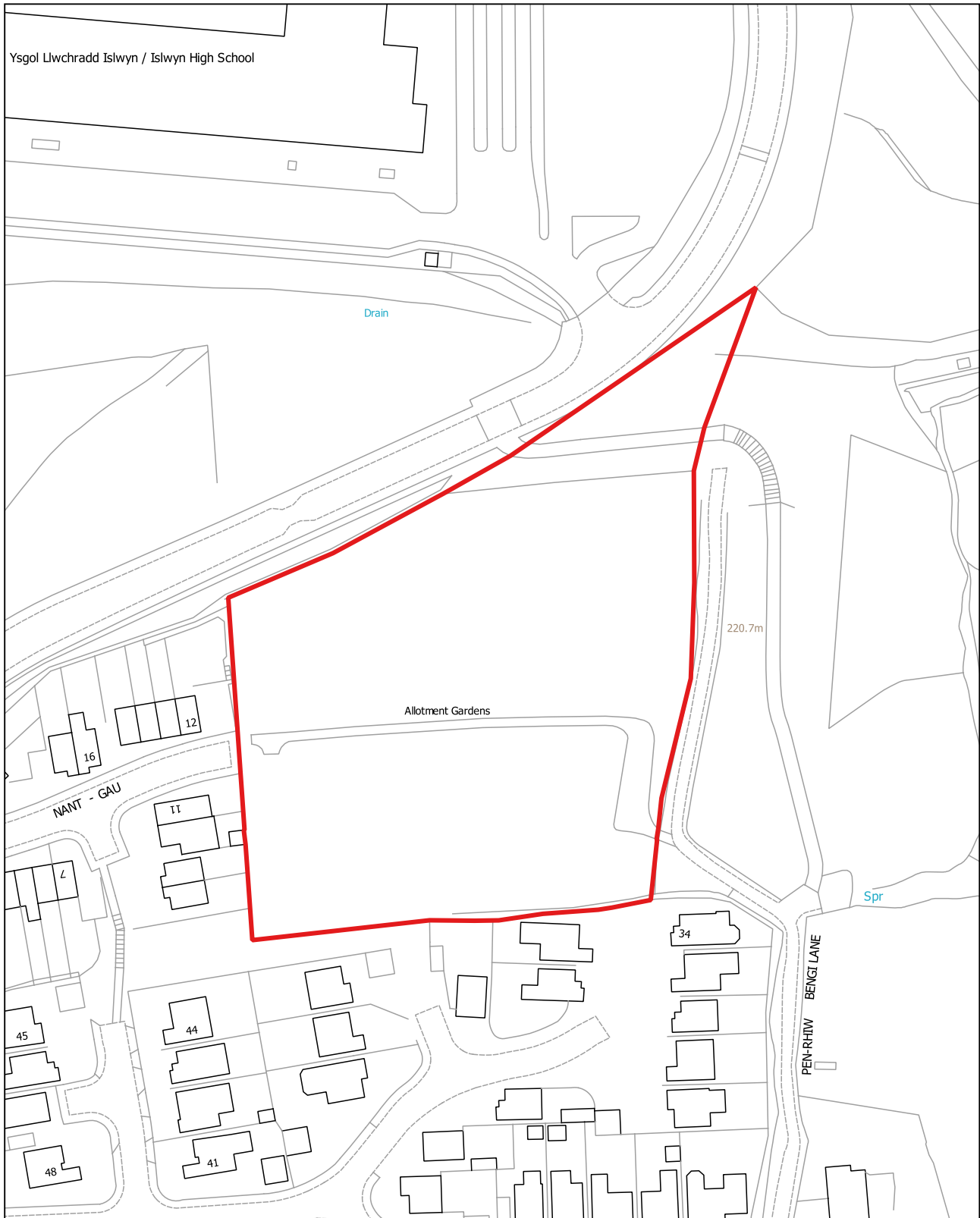
Arwnebedd v safle: 0.95 Ha

Land at Nant Gau, Oakdale (Penmaen)

Existing Use: Former allotments

Proposed use: Housing

Site Area: 0.95 Ha



GB011

1:2,500

Tir yn Uchderau Gellideg, Maes-y-cwmwr (Maes-y-cwmwr)

Defnydd presennol: Llawr caled / Wedi tyfu'n wyllt

Defnydd arfaethedig: Tai

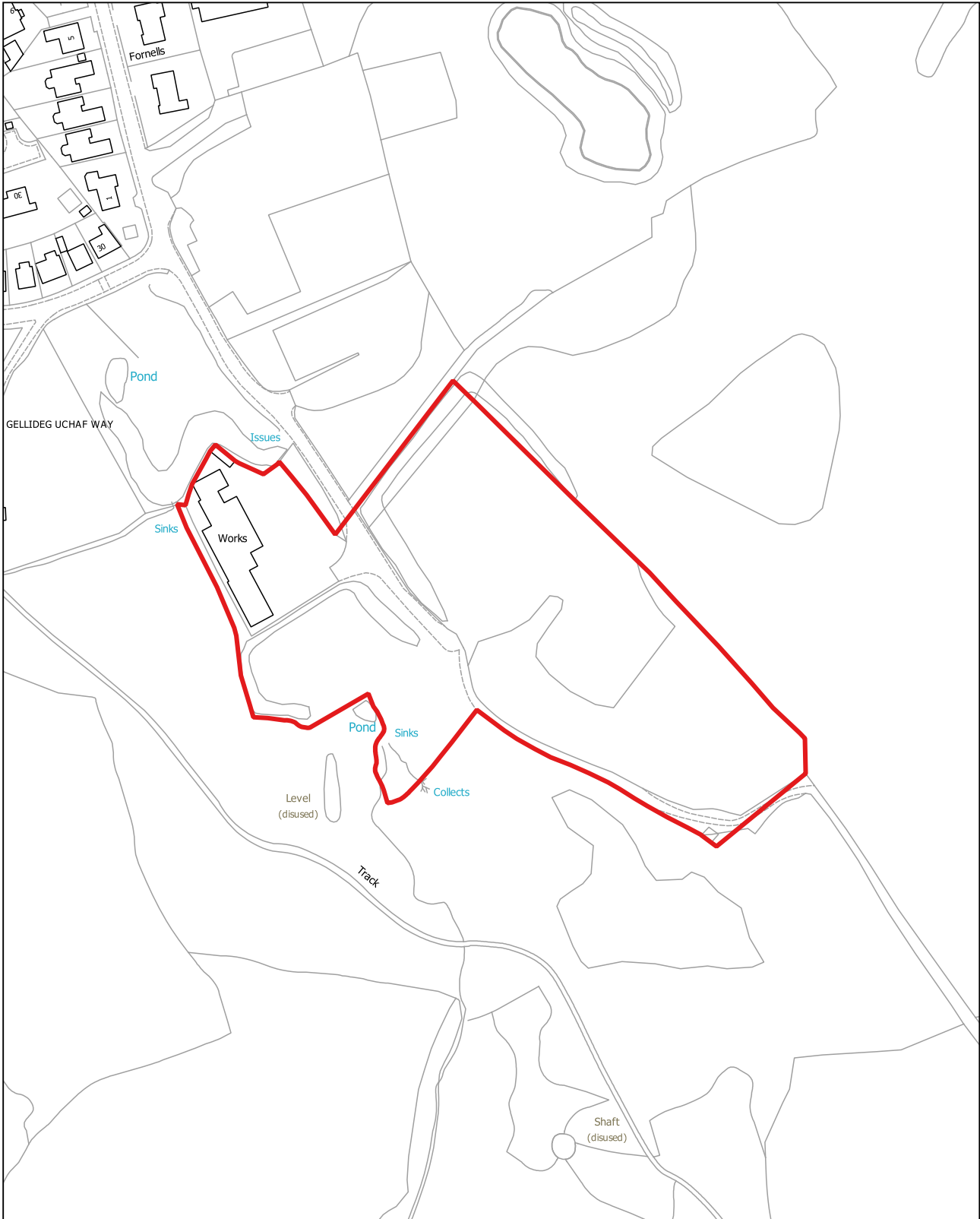
Arwnebedd v safle: 2.71 Ha

Land at Gellideg Heights, Maesycwmmer (Maesycwmmer)

Existing Use: Hardstanding / overgrown

Proposed use: Housing

Site Area: 2.71 Ha



GB012

1:5,000

Tir yn Heol y Cefn, Coed Duon (Coed Duon)

Defnydd presennol: Amaethyddol

Defnydd arfaethedig: Tai

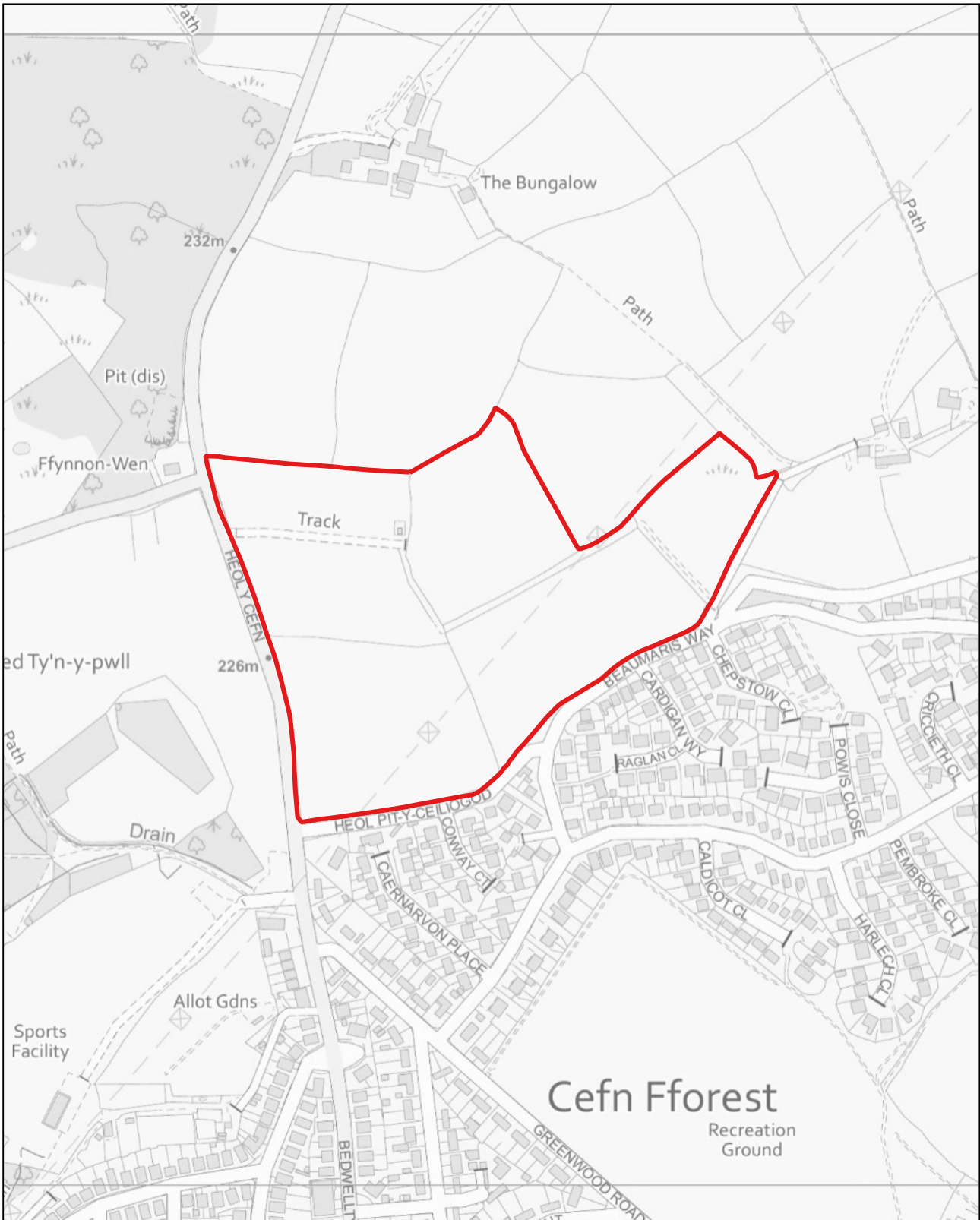
Arwnebedd v safle: 9.73 Ha

Land at Heol y Cefn, Blackwood (Blackwood)

Existing Use: Agricultural

Proposed use: Housing

Site Area: 9.73 Ha



© Hawlfraint y Goron a hawliau cronfa ddata 2022, AO 100025372.

© Crown copyright and database rights 2022, OS 100025372.

GB013

1:5,000

Tir i'r dwyrain o Glwb Golff Oakdale, Oakdale (Penmaen)

Defnydd presennol: Amaethyddol / Coetir

Defnydd arfaethedig: Tai

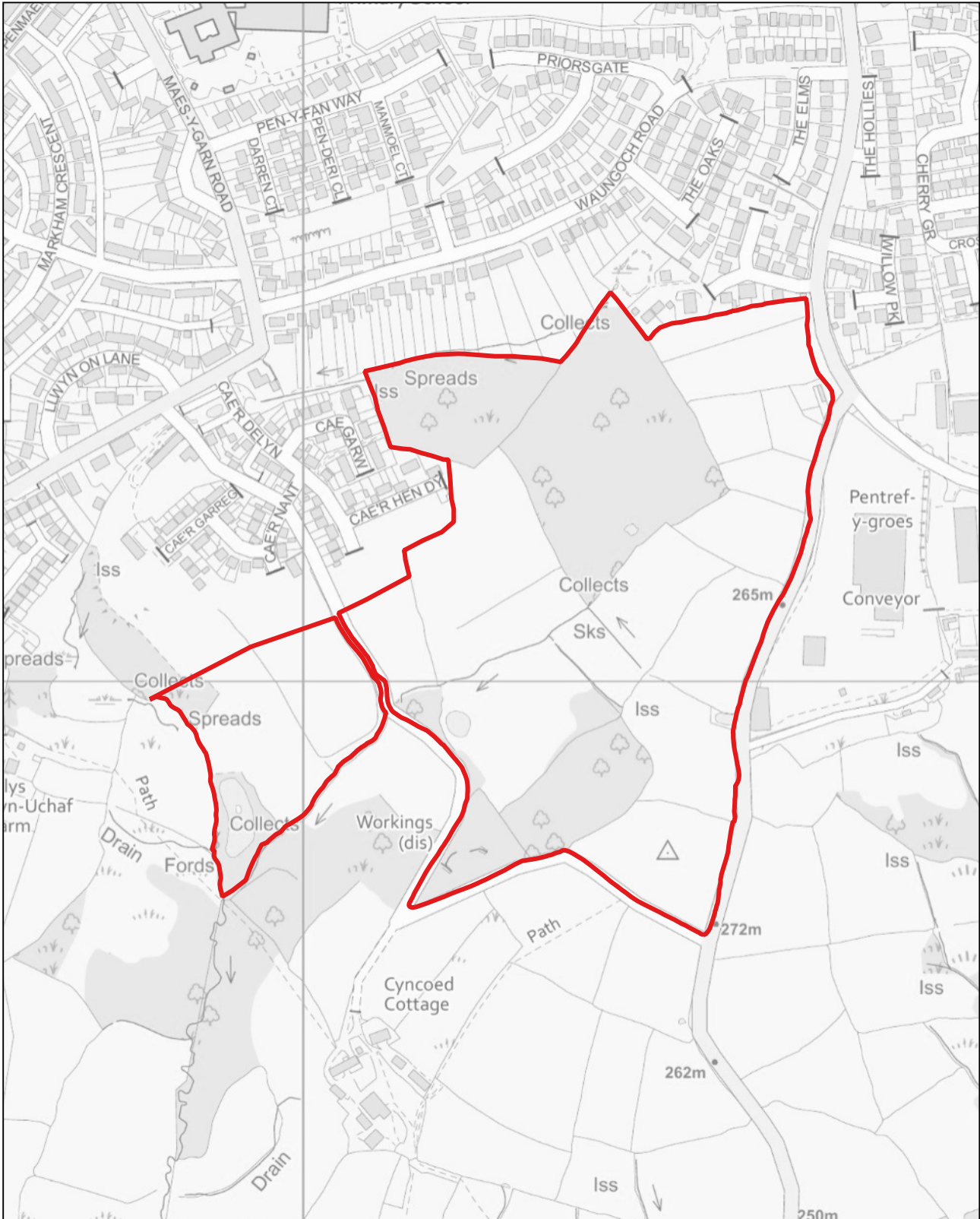
Arwnebedd v safle: 17.64 Ha

Land east of Oakdale Golf Club, Oakdale (Penmaen)

Existing Use: Agricultural / woodland

Proposed use: Housing

Site Area: 17.64 Ha



GB014

1:1,250

Tir yn agos i Summerfield Hall Lane, Gelli-haf (Maes-y-cwmwr)

Defnydd presennol: Amaethyddol

Defnydd arfaethedig: Tai

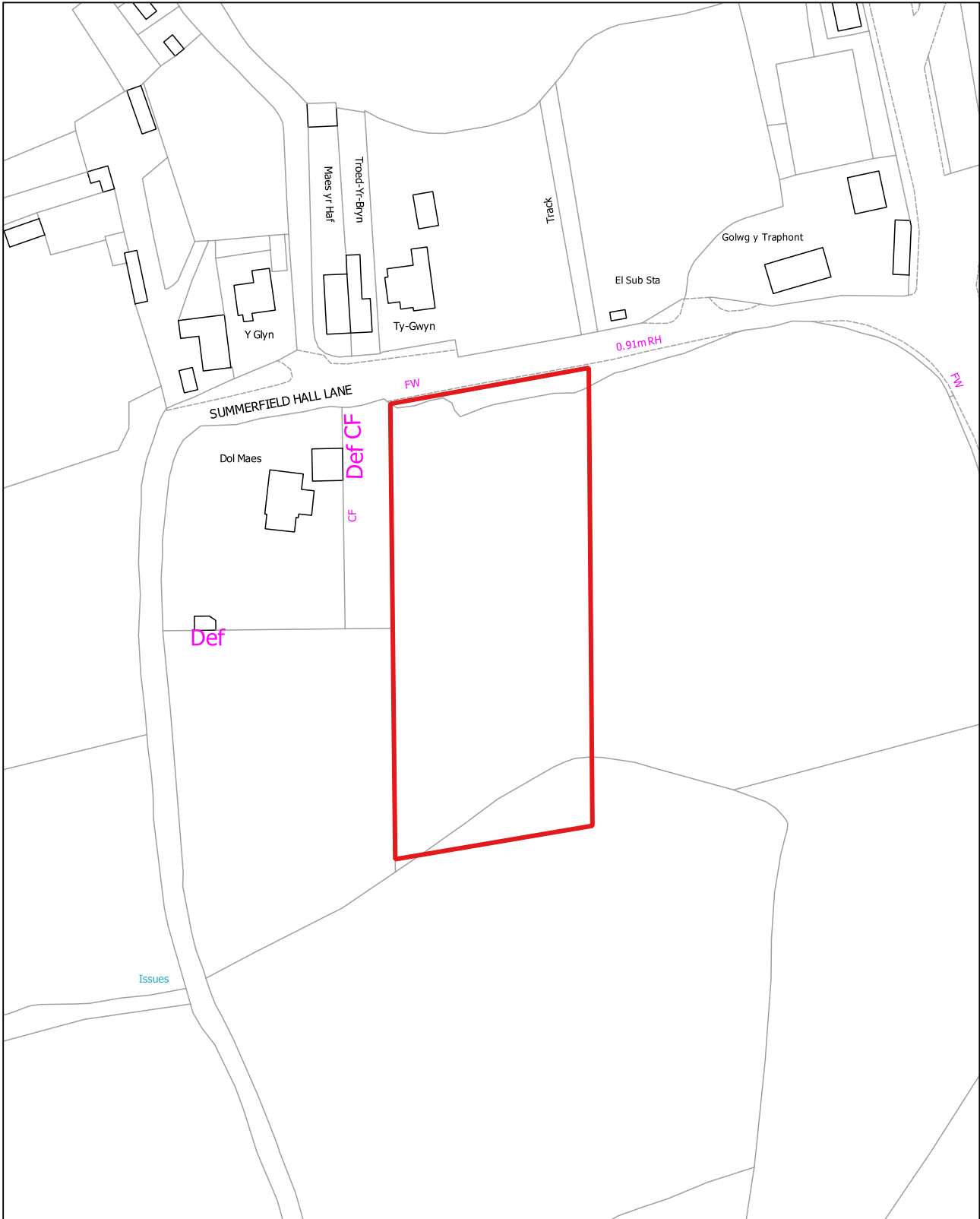
Arwnebedd v safle: 0.43 Ha

Land off Summerfield Hall Lane, Gellihaf (Maesycwmmer)

Existing Use: Agricultural

Proposed use: Housing

Site Area: 0.43 Ha



GB015

1:2,500

Iard sborion Trelyn, Pengam (Cefn Fforest a Pengam)

Defnydd presennol: Defnydd cymysg (Tai / Masnachol)

Defnydd arfaethedig: Defnydd cymysg (Tai / Masnachol)

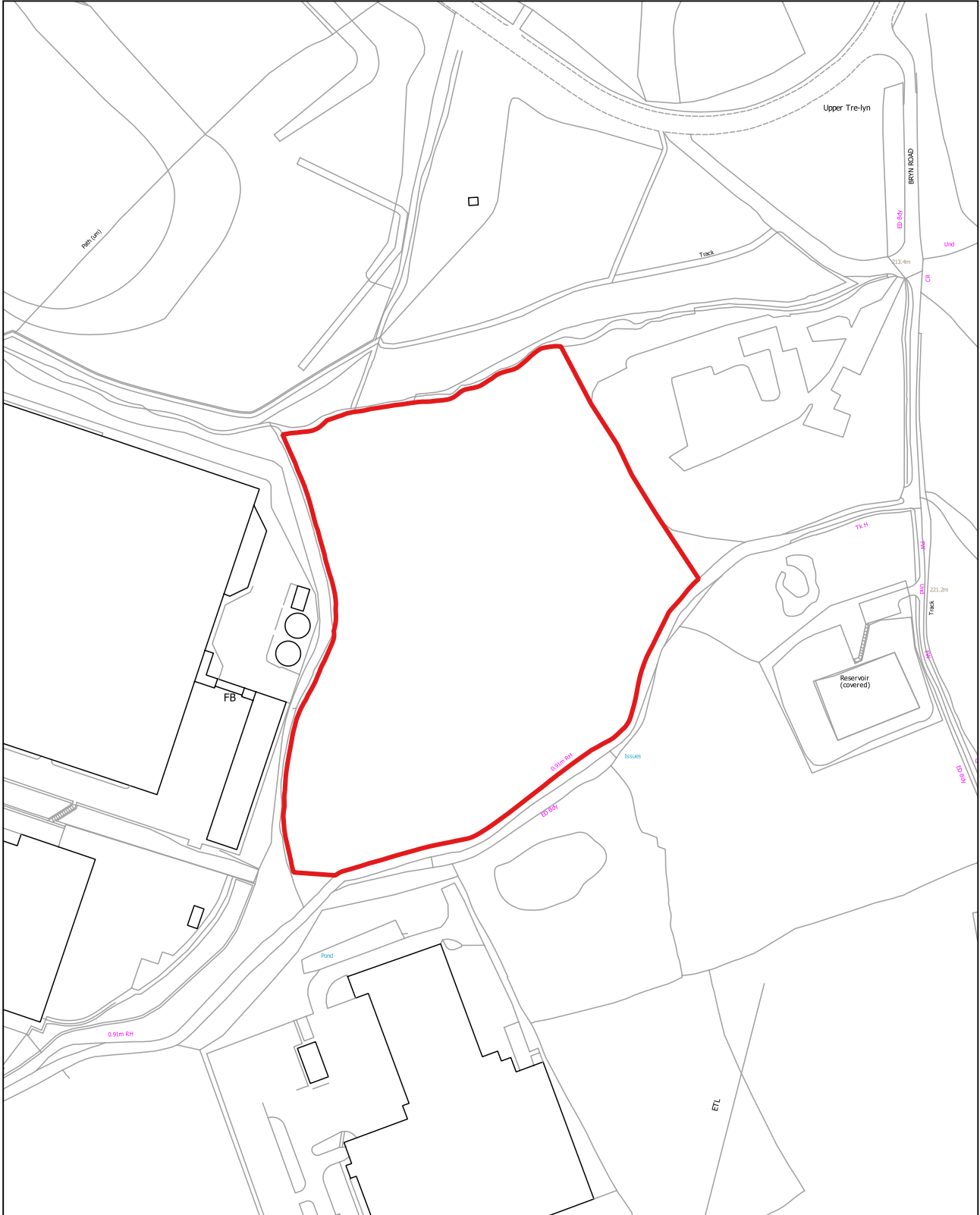
Arwnebedd v safle: 2.74 Ha

Trelyn Scrapyard, Pengam (Cefn Fforest and Pengam)

Existing Use: Mixed use (Housing / Commercial)

Proposed use: Mixed use (Housing / Commercial)

Site Area: 2.74 Ha



GB016

1:2,500

Tir yn Parcffordd, Pen-y-fan, Croespenmaen (Crymlyn)

Defnydd presennol: Gwag

Defnydd arfaethedig: Tai

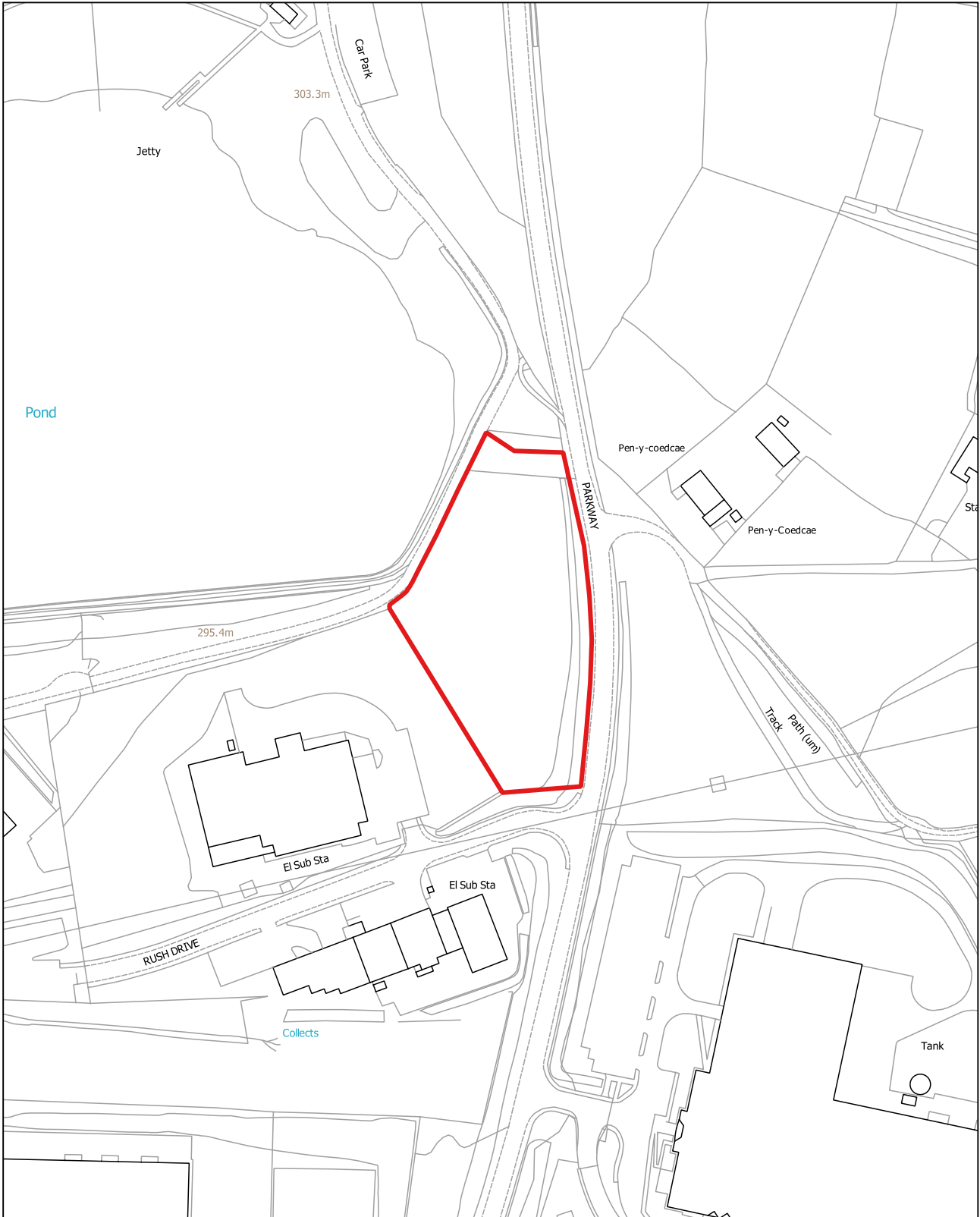
Arwynebedd v safle: 0.92 Ha

Land at Parkway, Penyfan, Croespenmaen (Crumlin)

Existing Use: Vacant

Proposed use: Housing

Site Area: 0.92 Ha



GB017

1:2,500

Caeau Pen-rhiw, i'r gogledd o'r Goedlan Ganolog, Oakdale (Penmaen)

Defnydd presennol: Pori

Defnydd arfaethedig: Tai

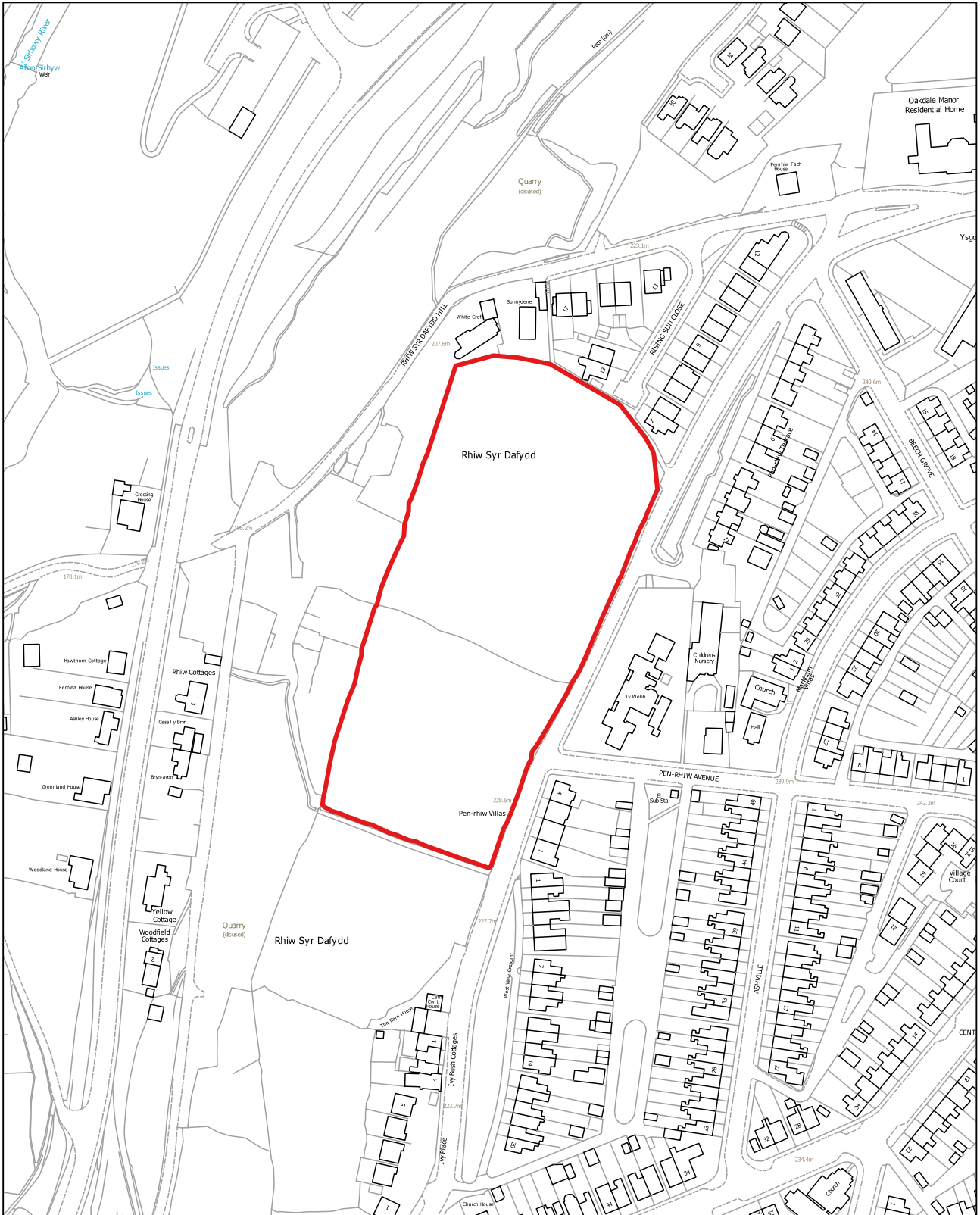
Arwnebedd v safle: 1.91 Ha

Pen Rhiw Fields, North of Central Avenue, Oakdale (Penmaen)

Existing Use: Grazing

Proposed use: Housing

Site Area: 1.91 Ha



GB018

1:1,250

Tir yn St David's Avenue, Coed Duon (Penmaen)

Defnydd presennol: Prysgrdir

Defnydd arfaethedig: Tai

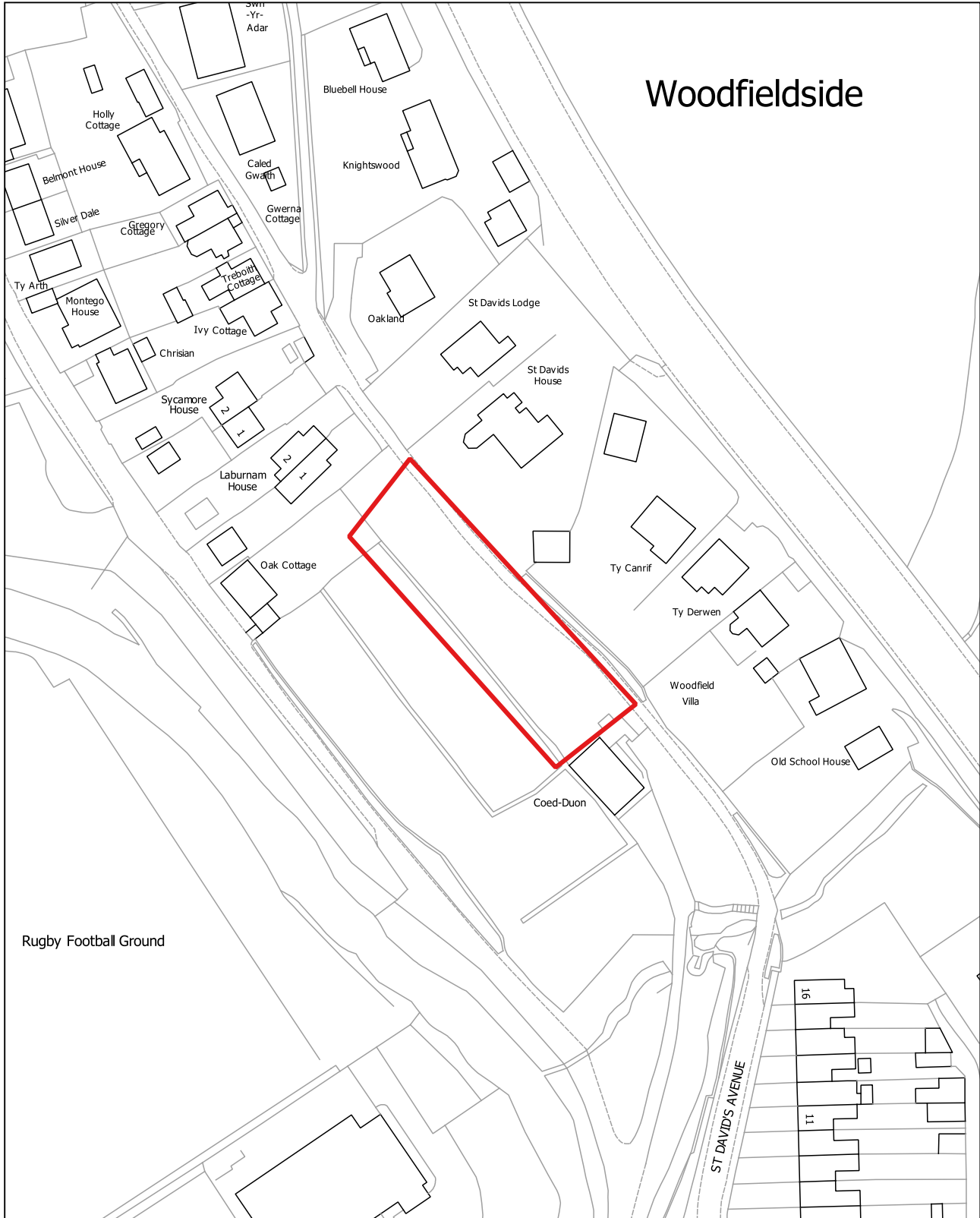
Arwnebedd v safle: 0.15 Ha

Land at St David's Avenue, Blackwood (Penmaen)

Existing Use: Scrubland

Proposed use: Housing

Site Area: 0.15 Ha



GB019

1:5,000

1 Fferm Pentref-y-groes, Croespenmaen (Crymlyn)

Defnydd presennol: Amaethyddol / Marchogol

Defnydd arfaethedig: Masnachol

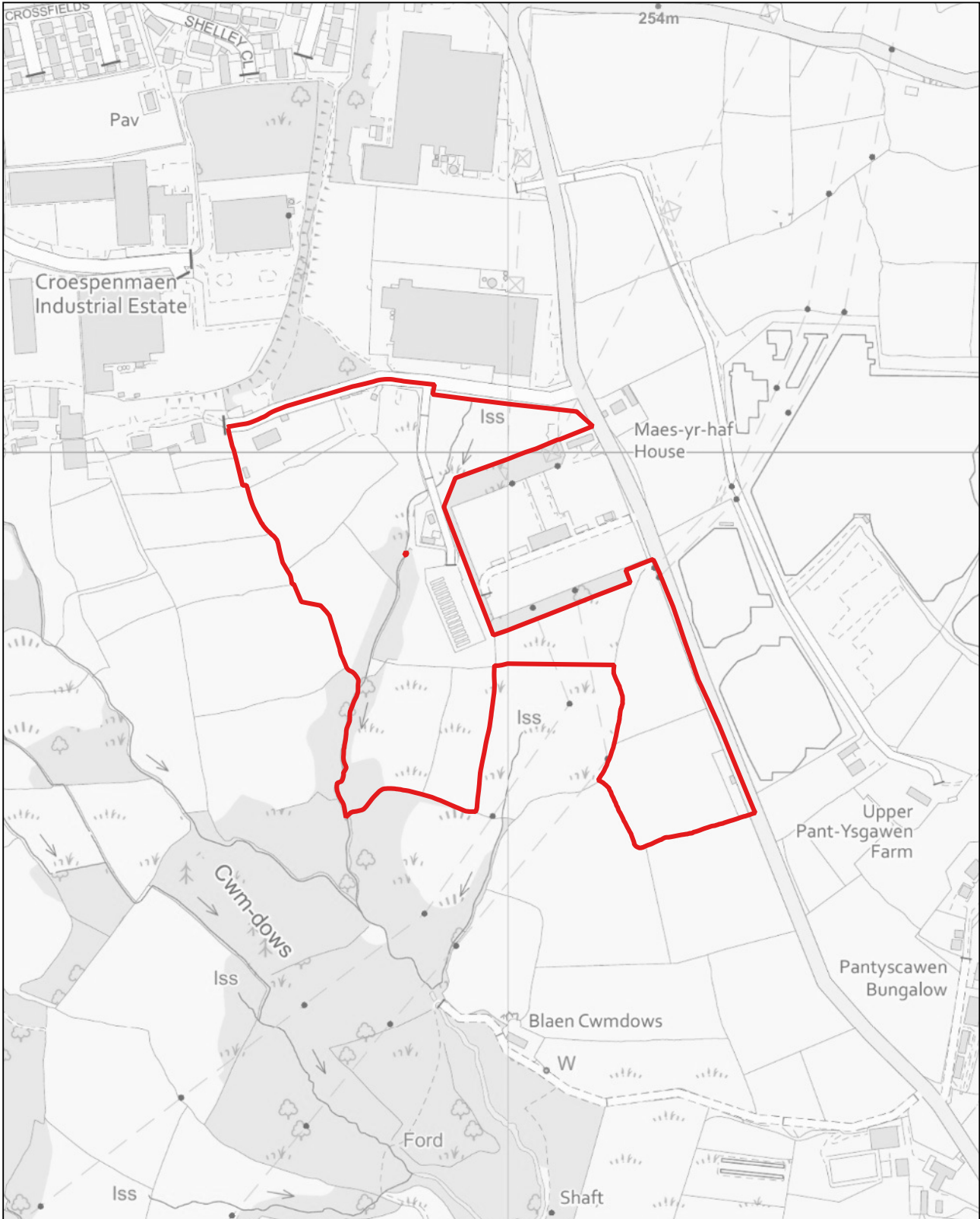
Arwnebedd v safle: 8.13 Ha

1 Pentref-Y-Groes Farm, Croespenmaen (Crumlin)

Existing Use: Agricultural / Equestrian

Proposed use: Commercial

Site Area: 8.13 Ha



GB020

1:1,250

1 Fferm Pentref-y-groes, Croespenmaen (Crymlyn)

Defnydd presennol: Amaethyddol / Marchogol

Defnydd arfaethedig: Masnachol

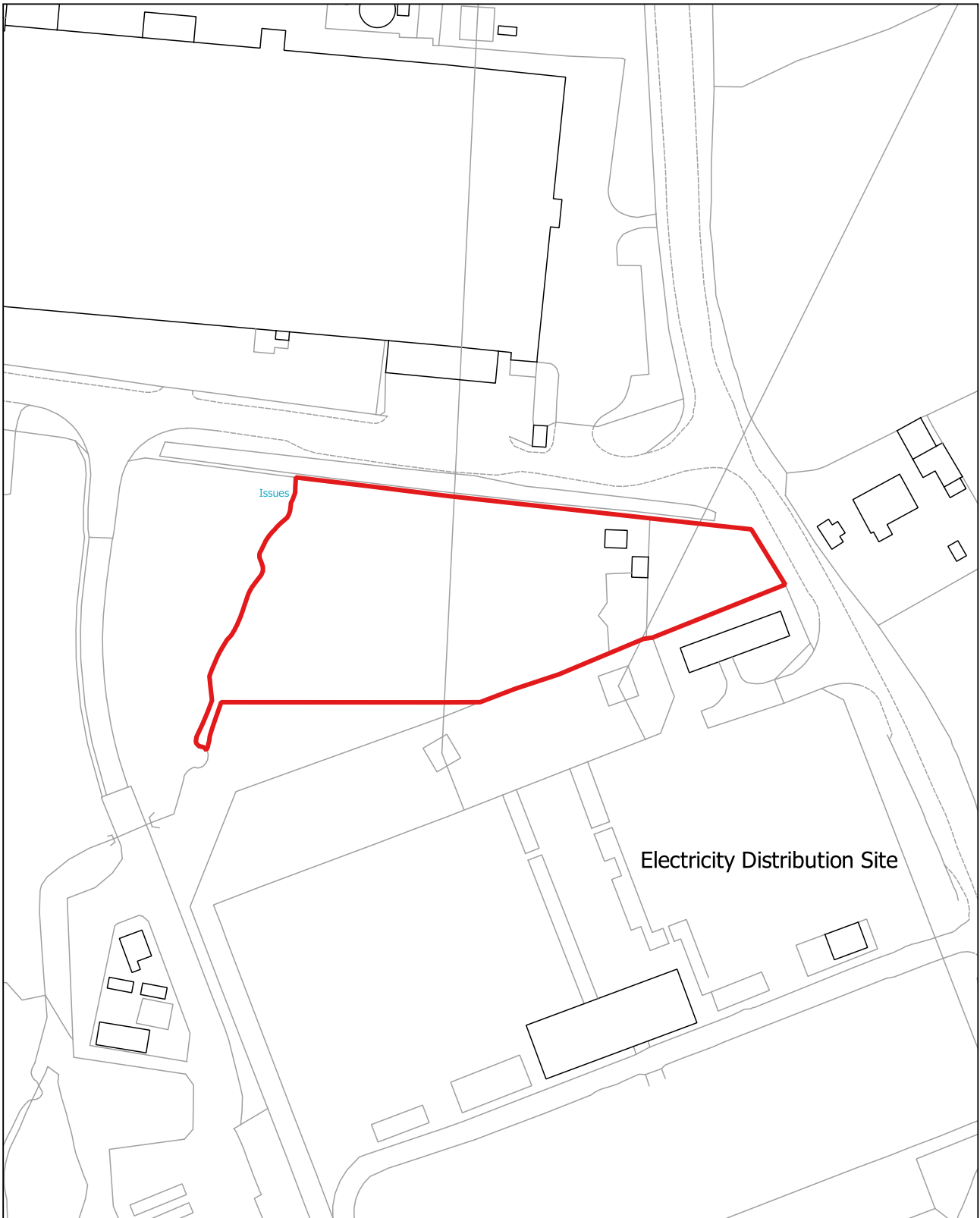
Arwynebedd v safle: 0.42 Ha

1 Pentref-Y-Groes Farm, Croespenmaen (Crumlin)

Existing Use: Agricultural / Equestrian

Proposed use: Commercial

Site Area: 0.42 Ha



GB021

1:2,500

Hen Ystâd Ddiwydiannol Gellideg, Maes-y-cwmwr (Maes-y-cwmwr)

Defnydd presennol: Gwag

Defnydd arfaethedig: Tai

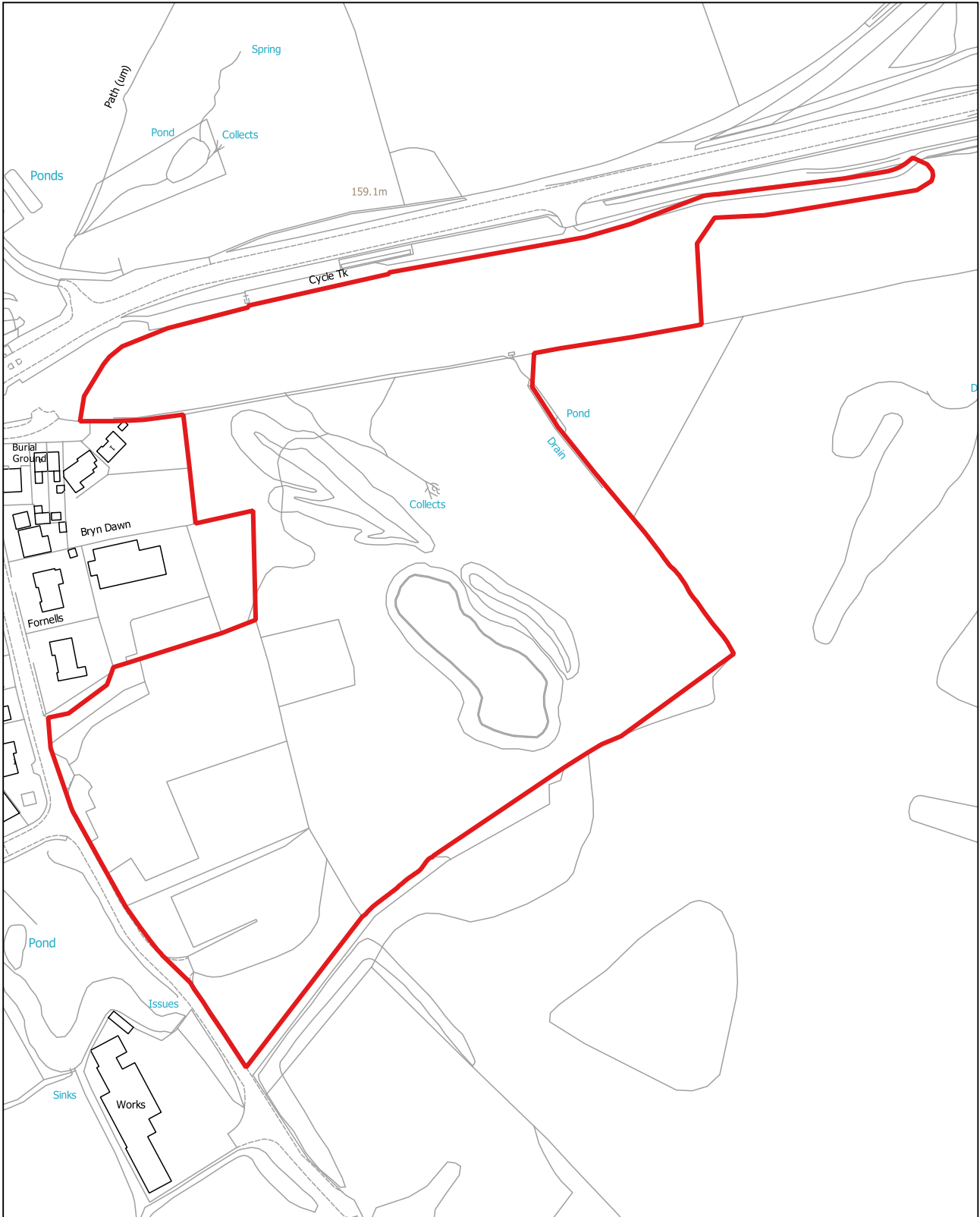
Arwnebedd v safle: 6.02 Ha

Former Gellideg Industrial Estate, Maesycwmmwr (Maesycwmmwr)

Existing Use: Vacant

Proposed use: Housing

Site Area: 6.02 Ha



GB022

1:20,000

Tir yn Parc Gwernau, Maes-y-cwmwr (Maes-y-cwmwr)

Defnydd presennol: Glaswelltir / Coetir / Cwrs golff

Defnydd arfaethedig: Defnydd cymysg

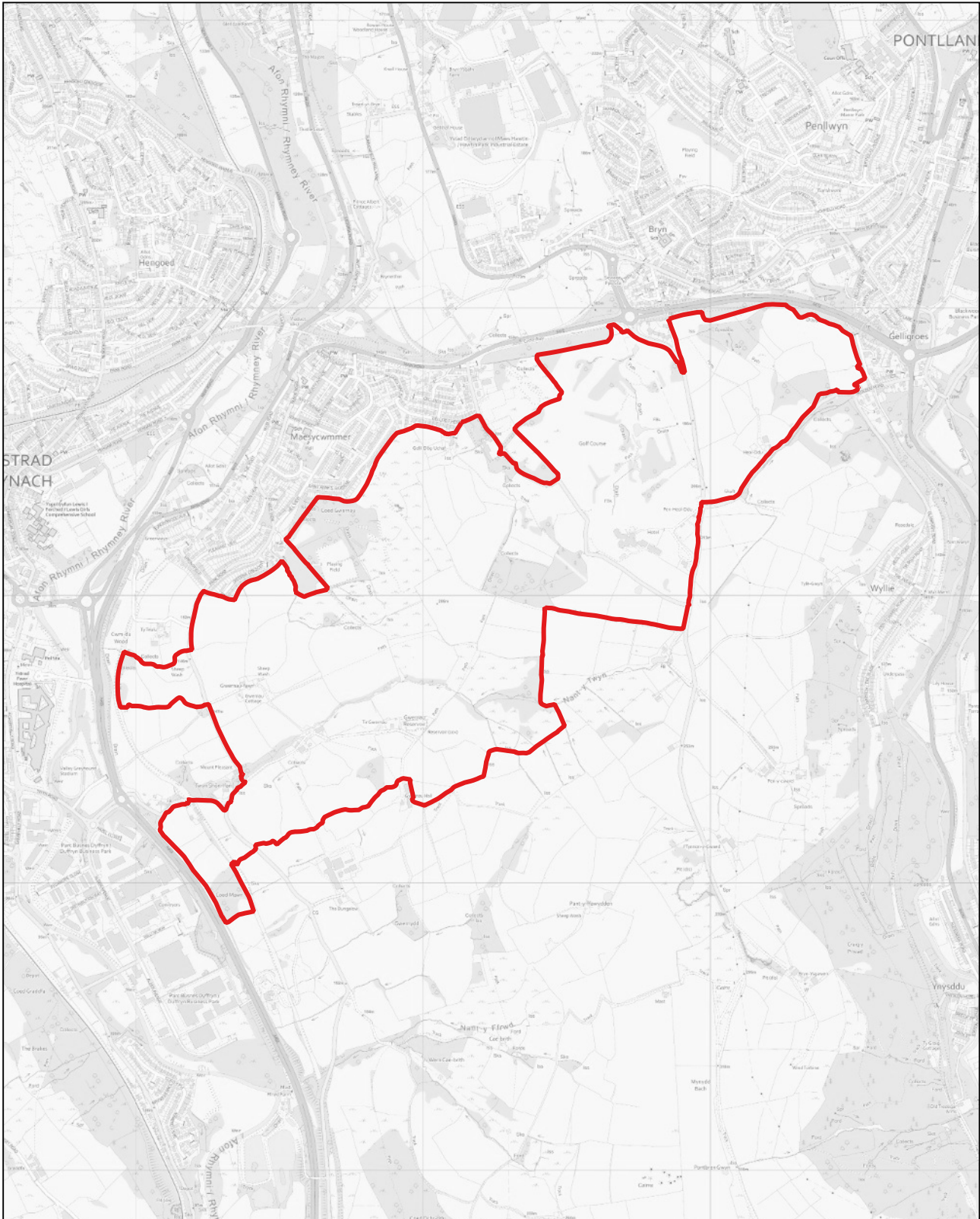
Arwnebedd v safle: 213.18 Ha

Land at Parc Gwernau, Maesycwmmer (Maesycwmmer)

Existing Use: Grassland / Woodland / Golf course

Proposed use: Mixed use

Site Area: 213.18 Ha



GB023

1:5,000

Fferm Pant-ysgawen, Croespenmaen (Crymlyn)

Defnydd presennol: Pori

Defnydd arfaethedig: Tai

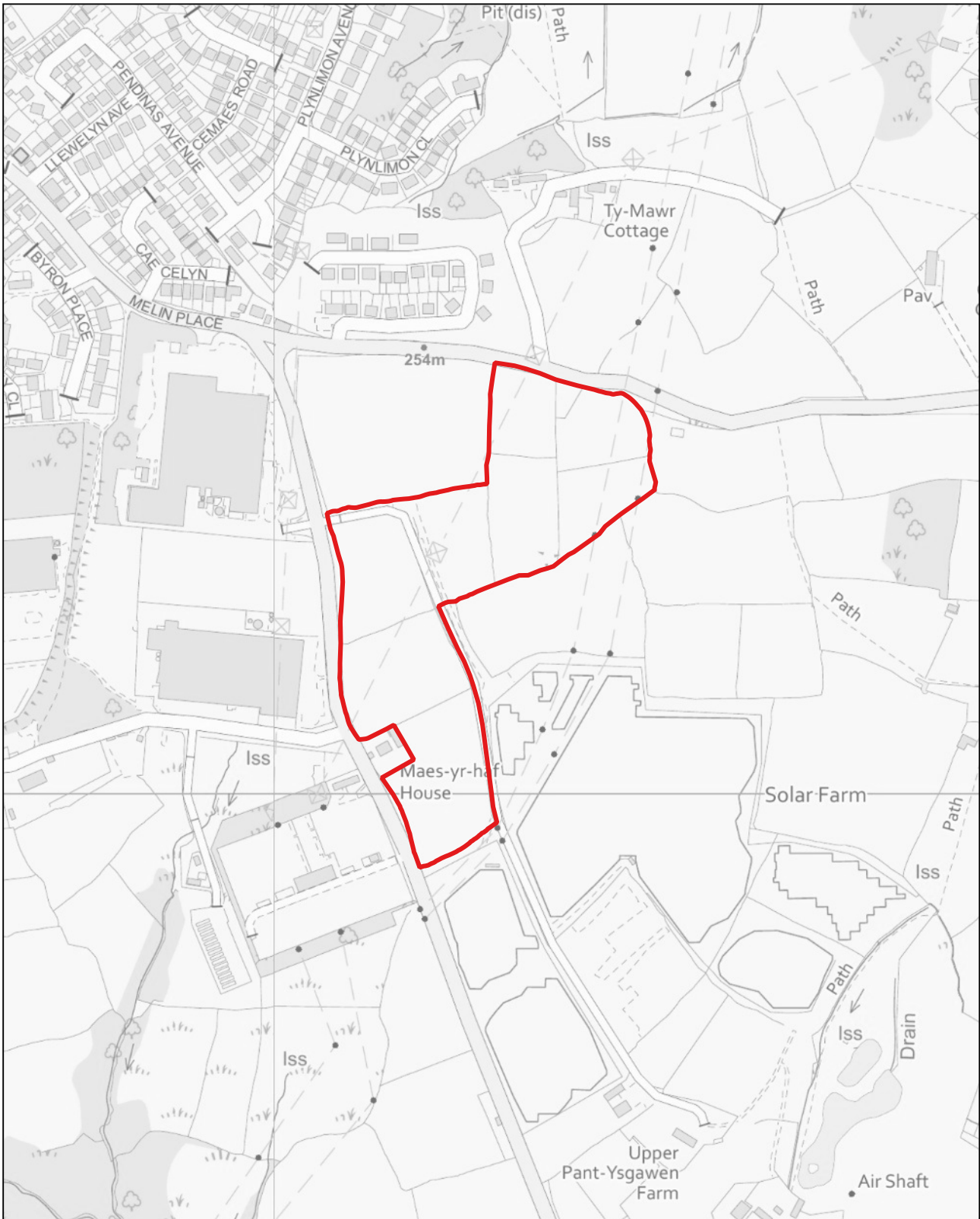
Arwnebedd v safle: 5.2 Ha

Pantysgawen Farm, Croespenmaen (Crumlin)

Existing Use: Grazing

Proposed use: Housing

Site Area: 5.2 Ha



GB024

1:2,500

Glofa Tir Philkins, Maes-y-coed (Penmaen)

Defnydd presennol: Pori

Defnydd arfaethedig: Tai

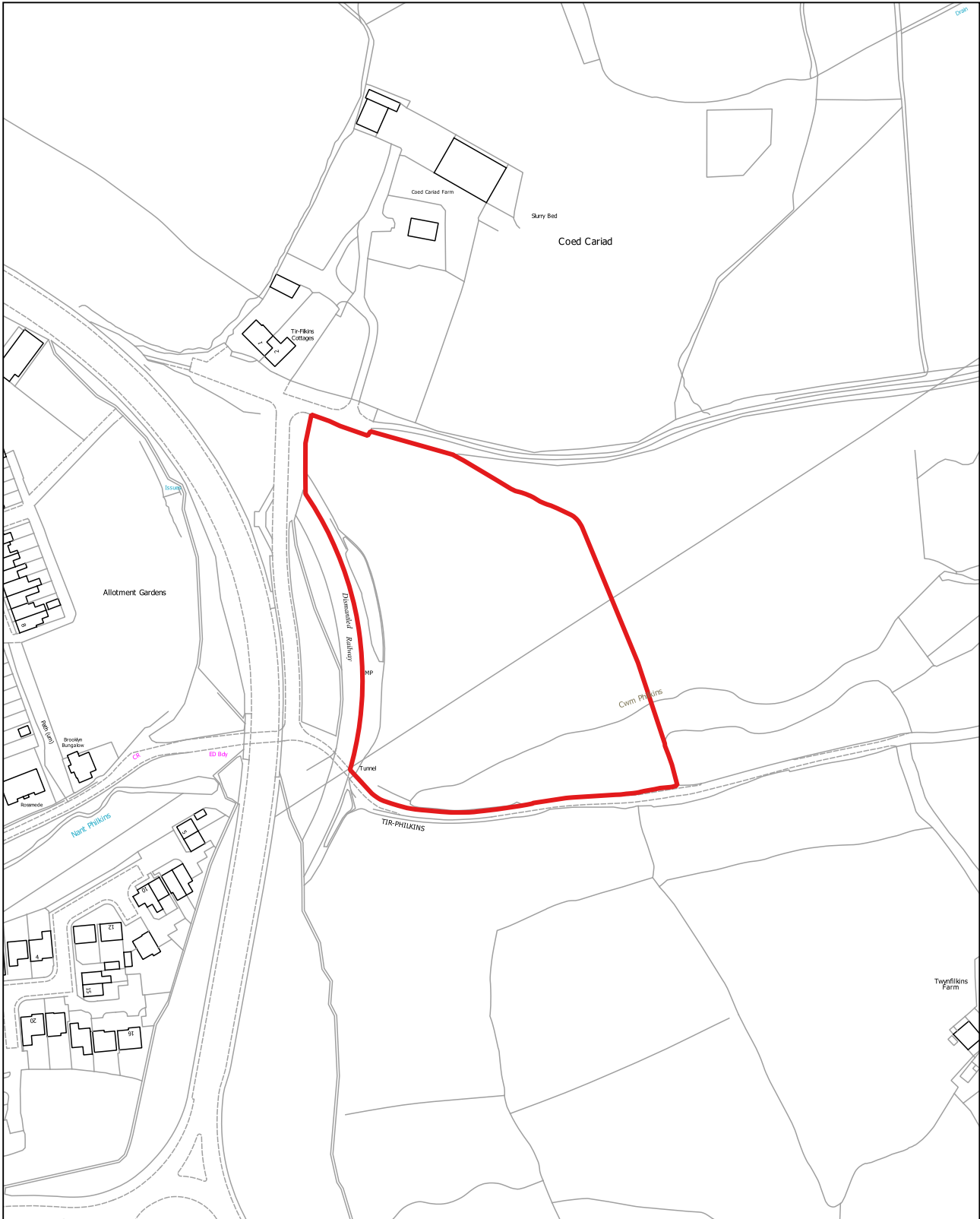
Arwnebedd v safle: 1.8 Ha

Tir Philkins Colliery, Woodfieldside (Penmaen)

Existing Use: Grazing

Proposed use: Housing

Site Area: 1.8 Ha



GB026

1:1,250

Tir i'r dwyrain o Heol y Dderwen, Coed Duon (Cefn Fforest a Pengam)

Defnydd presennol: Gwag

Defnydd arfaethedig: Tai

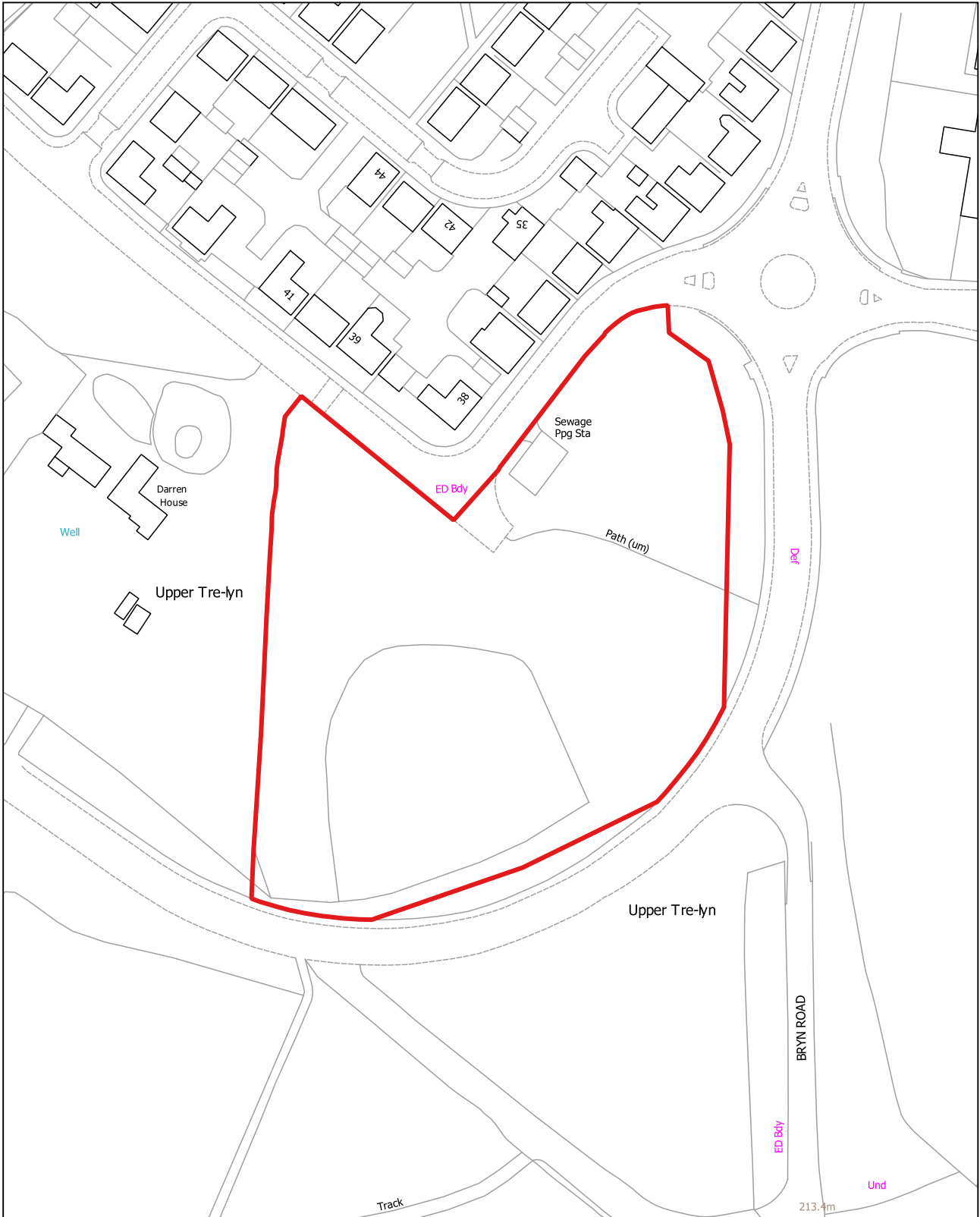
Arwnebedd v safle: 0.98 Ha

Land east of Heol Y Dderwen, Blackwood (Cefn Fforest and Pengam)

Existing Use: Vacant

Proposed use: Housing

Site Area: 0.98 Ha



GB027

1:2,500

Briery House, Aberbēg, Abertyleri (Crymlyn)

Defnydd presennol: Amaethyddol

Defnydd arfaethedig: Tai

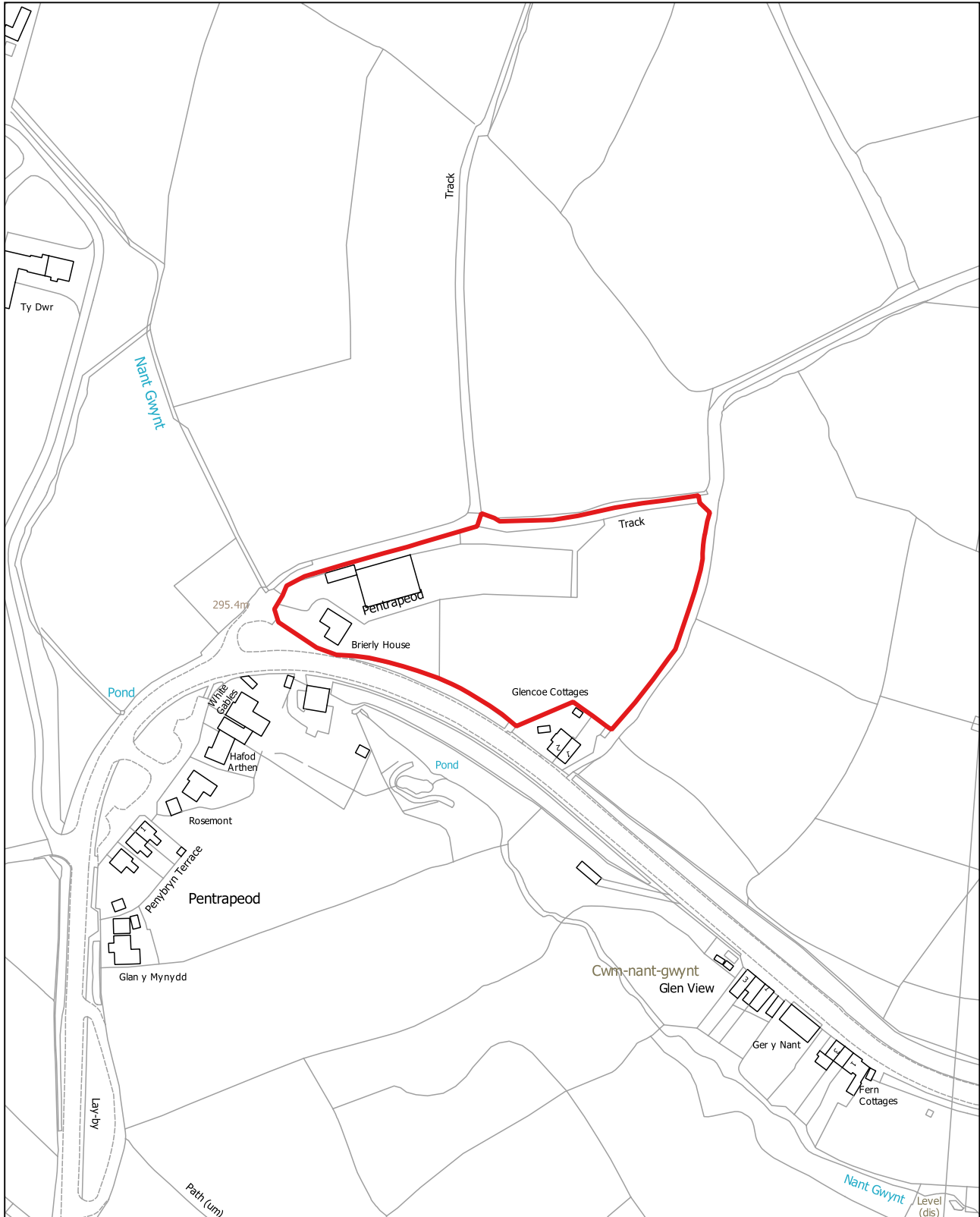
Arwnebedd v safle: 1.19 Ha

Briery House, Aberbeeg, Abertillery (Crumlin)

Existing Use: Agricultural

Proposed use: Housing

Site Area: 1.19 Ha



GB028

1:5,000

Hen Ysgol Gyfun Pontllan-fraith a'r meysydd chwarae, Pontllan-fraith (Pontllan-fraith)

Defnydd presennol: Hen ysgol a meysydd chwarae

Defnydd arfaethedig: Tai

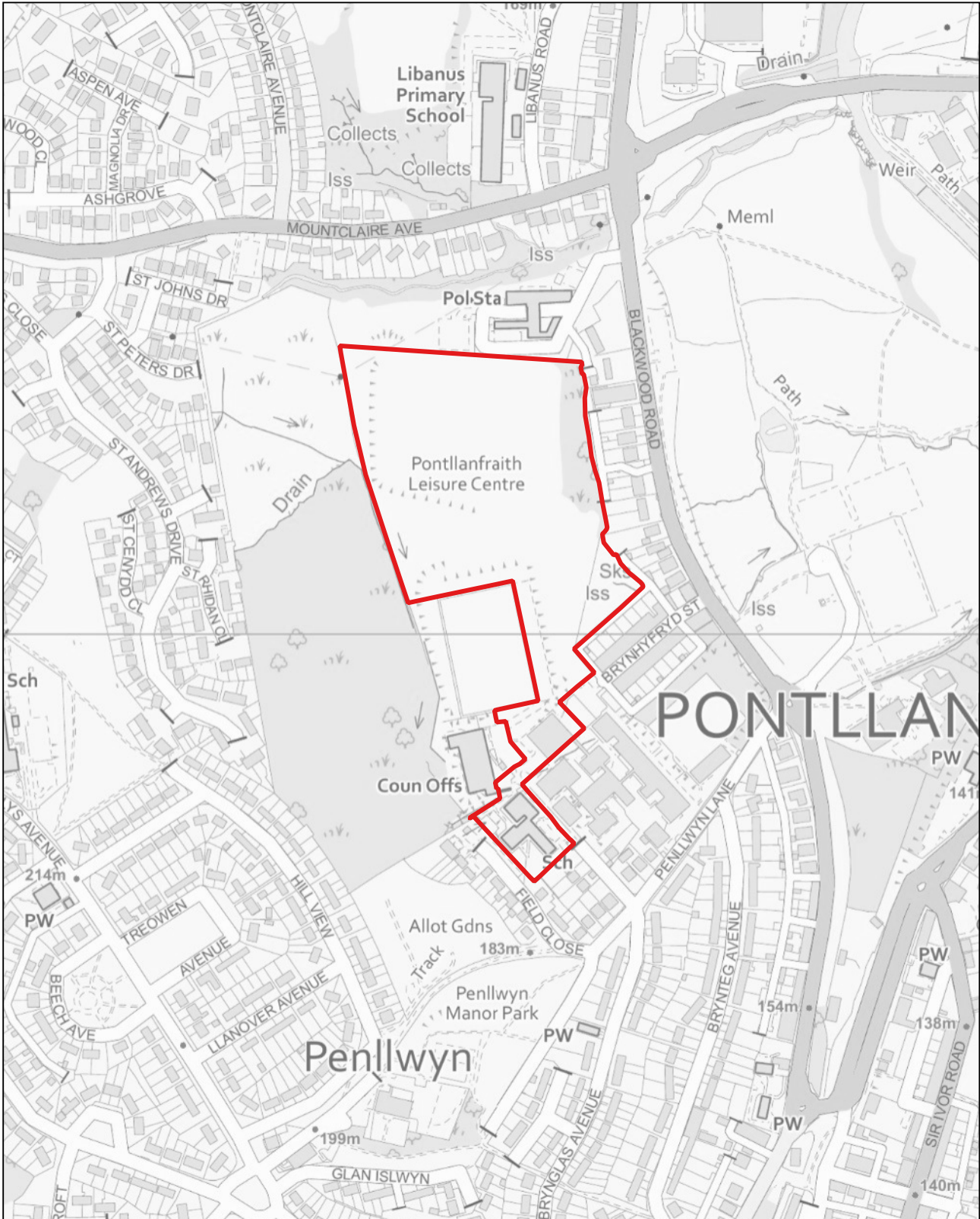
Arwnebedd v safle: 5.4 Ha

Former Pontllanfraith School and Playing Fields, Pontllanfraith (Pontllanfraith)

Existing Use: Former school and playing fields

Proposed use: Housing

Site Area: 5.4 Ha



GB030

1:5,000

Tir yn Fferm Cwmgelli, Coed Duon (Coed Duon)

Defnydd presennol: Amaethyddol

Defnydd arfaethedig: Tai

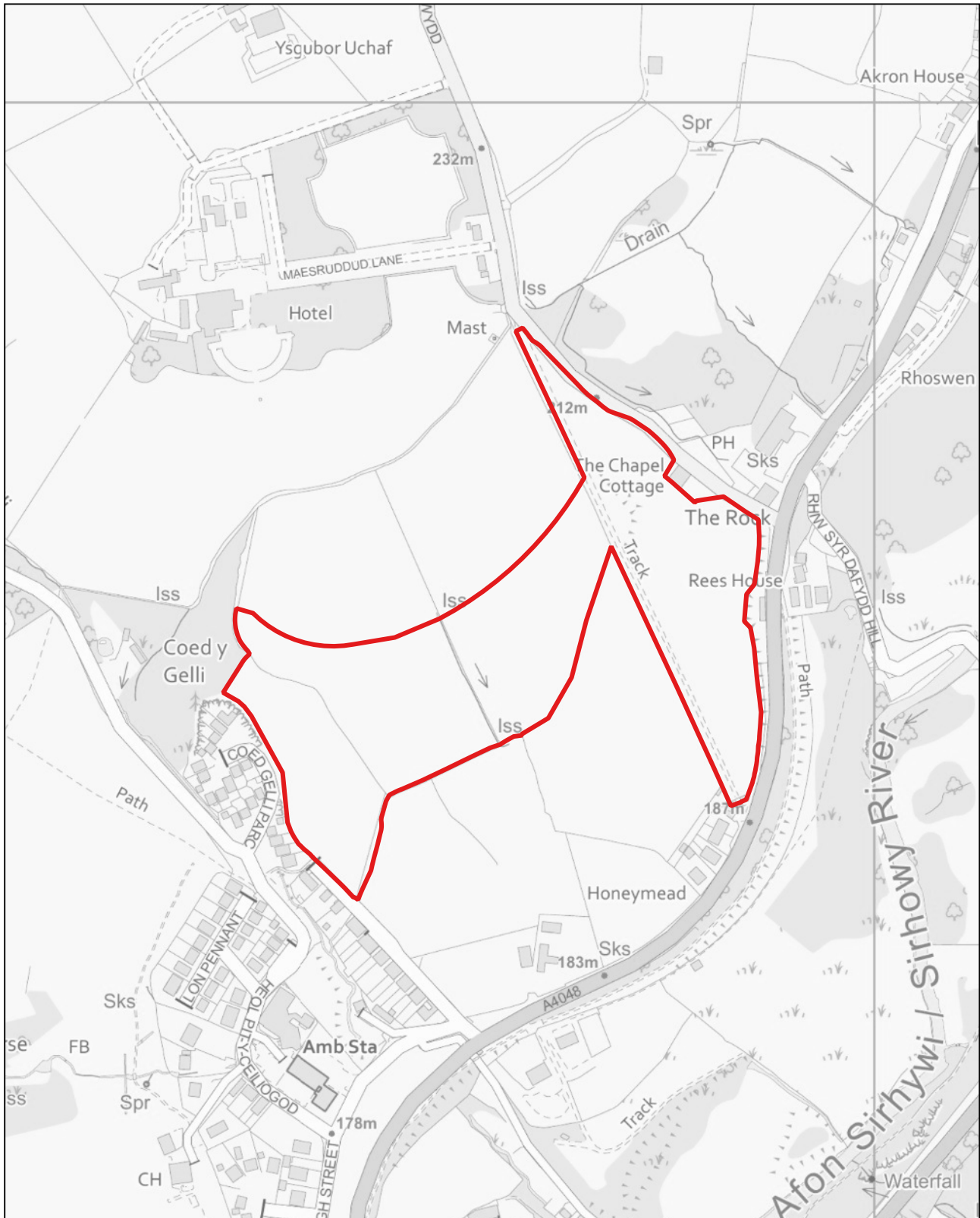
Arwnebedd v safle: 7.69 Ha

Land at Cwmgelli Farm, Blackwood (Blackwood)

Existing Use: Agricultural

Proposed use: Housing

Site Area: 7.69 Ha



GB031

1:1,250

Tir yn agos i Woodfield Park Lane, Maes-y-coed (Catwg Sant)

Defnydd presennol: Amaethyddol

Defnydd arfaethedig: Tai

Arwynebedd v safle: 0.82 Ha

Land off Woodfield Park Lane, Woodfieldside (St. Cattwg)

Existing Use: Agricultural

Proposed use: Housing

Site Area: 0.82 Ha



GB032

1:2,500

Tir yn Pen-rhiw Bengi Lane, Oakdale (Penmaen)

Defnydd presennol: Amaethyddol

Defnydd arfaethedig: Tai

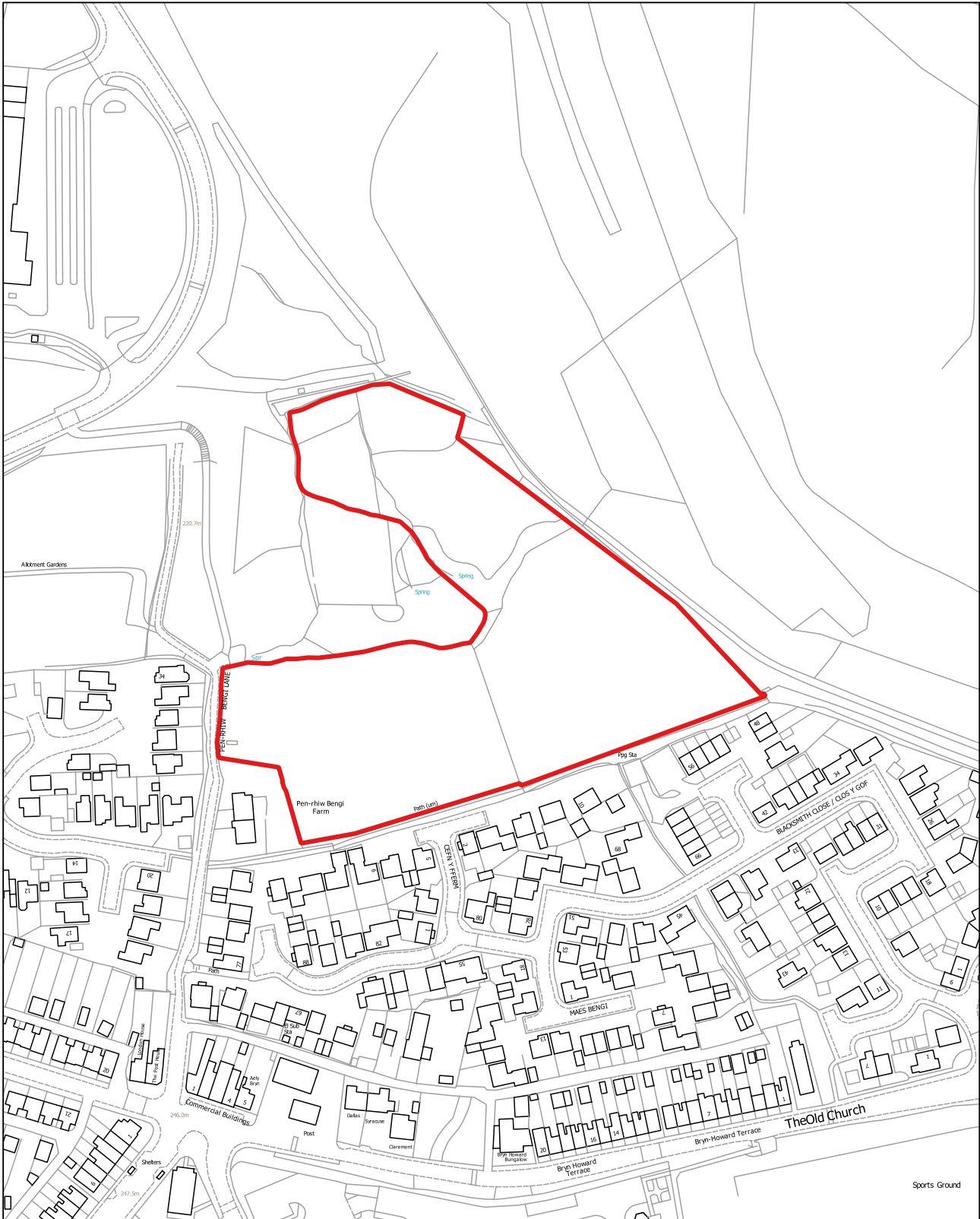
Arwnebedd v safle: 2.19 Ha

Land at Penrhiw Bengi Lane, Oakdale (Penmaen)

Existing Use: Agricultural

Proposed use: Housing

Site Area: 2.19 Ha



© Hawlfraint y Goron a hawliau cronfa ddata 2022, AO 100025372.

© Crown copyright and database rights 2022, OS 100025372.

GB033

1:10,000

Tir yn Fferm Pencoed Fawr, yn agos i Beaumaris Way, Coed Duon (Coed Duon)

Defnydd presennol: Amaethyddol

Defnydd arfaethedig: Tai

Arwnebedd v safle: 24.37 Ha

Land at Pencoed Fawr Farm, off Beaumaris Way, Blackwood (Blackwood)

Existing Use: Agricultural

Proposed use: Housing

Site Area: 24.37 Ha

